ATHENRY/ORANMORE MD

INDEX OF MAPS

Location	Map No.
Annagh Hill (M17)	A/O 01
Athenry	A/O 02
Baile an Dúlaigh (N84)	A/O 03
Baile Chláir (N83) (formerly N17)	A/O 04
Carnmore Cross – Galway City	A/O 05
Clarinbridge (N67) (formerly N18)	A/O 06
Cluain Bú (N84)	A/O 07
Corr an Dola	A/O 08
Furzypark – Athenry (M6)	A/O 09
Galway City Boundary	A/O 10
Glenascaul, Oranmore (M6)	A/O 11
Knockdoe (Carraghy) N83 (formerly N17)	A/O 12
Lackagh – An Ruán Mór (R354) (formerly N63)	A/O 13
Oranmore	A/O 14
Oranmore (N67/R381)	A/O 15
Oranmore (R446)	A/O 16
Poll Chaoin-Parkmore Road (L7101)	A/O 17
Rathmorrissy (M6/M17/M18)	A/O 18
Turloughmore (R354) (formerly N63)	A/O 19

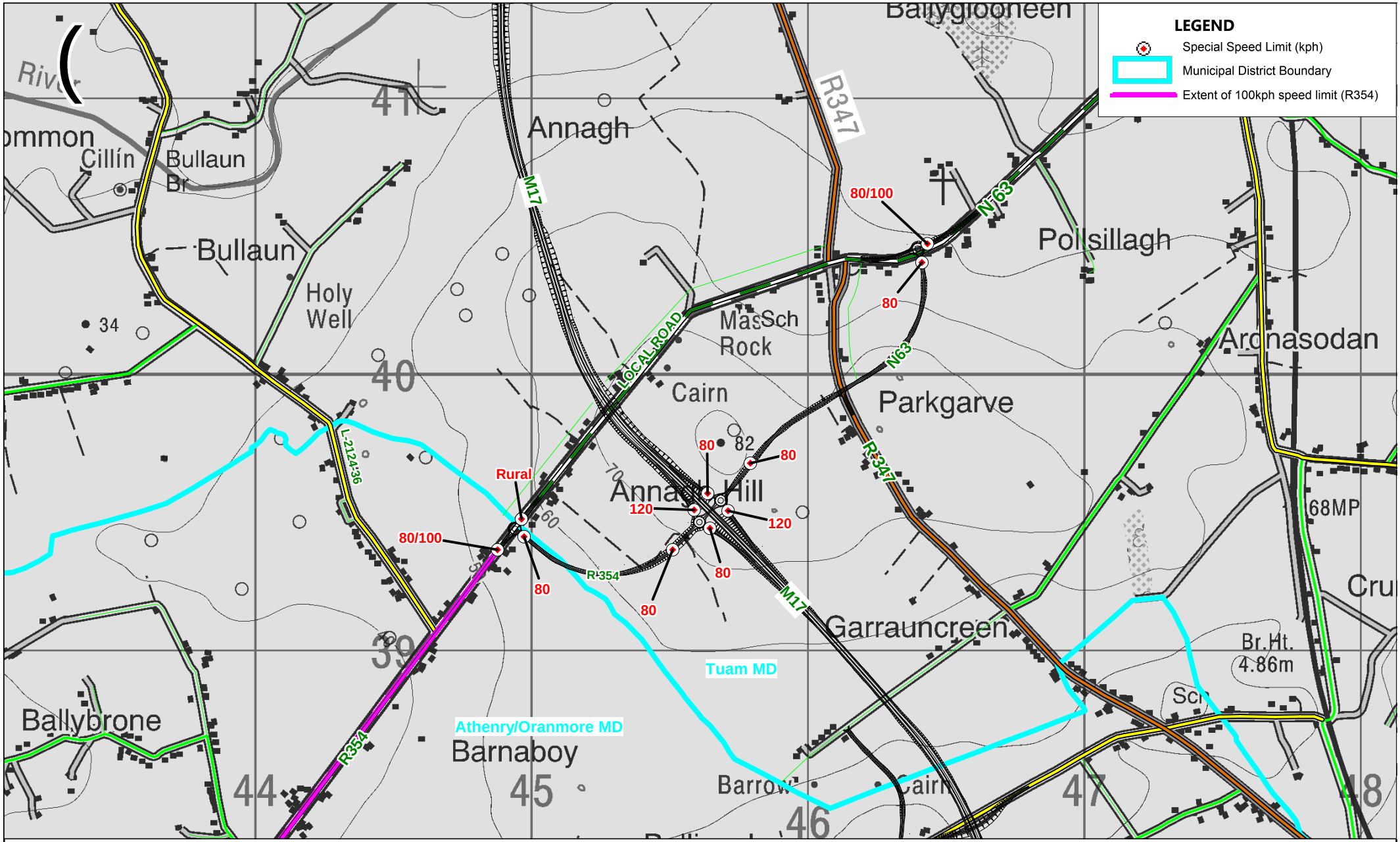

ROAD TRAFFIC SPECIAL SPEED LIMITS COUNTY GALWAY BYE-LAWS 2018

Comhairle Chontae na Gaillimhe Galway County Council	BYE-LAW REFERENCE(S):	MUNICIPAL DISTRICT:	LOCATION:	MAP No:
© Ordnance Survey Ireland. All rights reserved. Licence number 2010/18CCMA/Galway County Council.	***D R A F T***	Athenry / Oranmore	**Annagh Hill (M17/R354)**	A/O 01

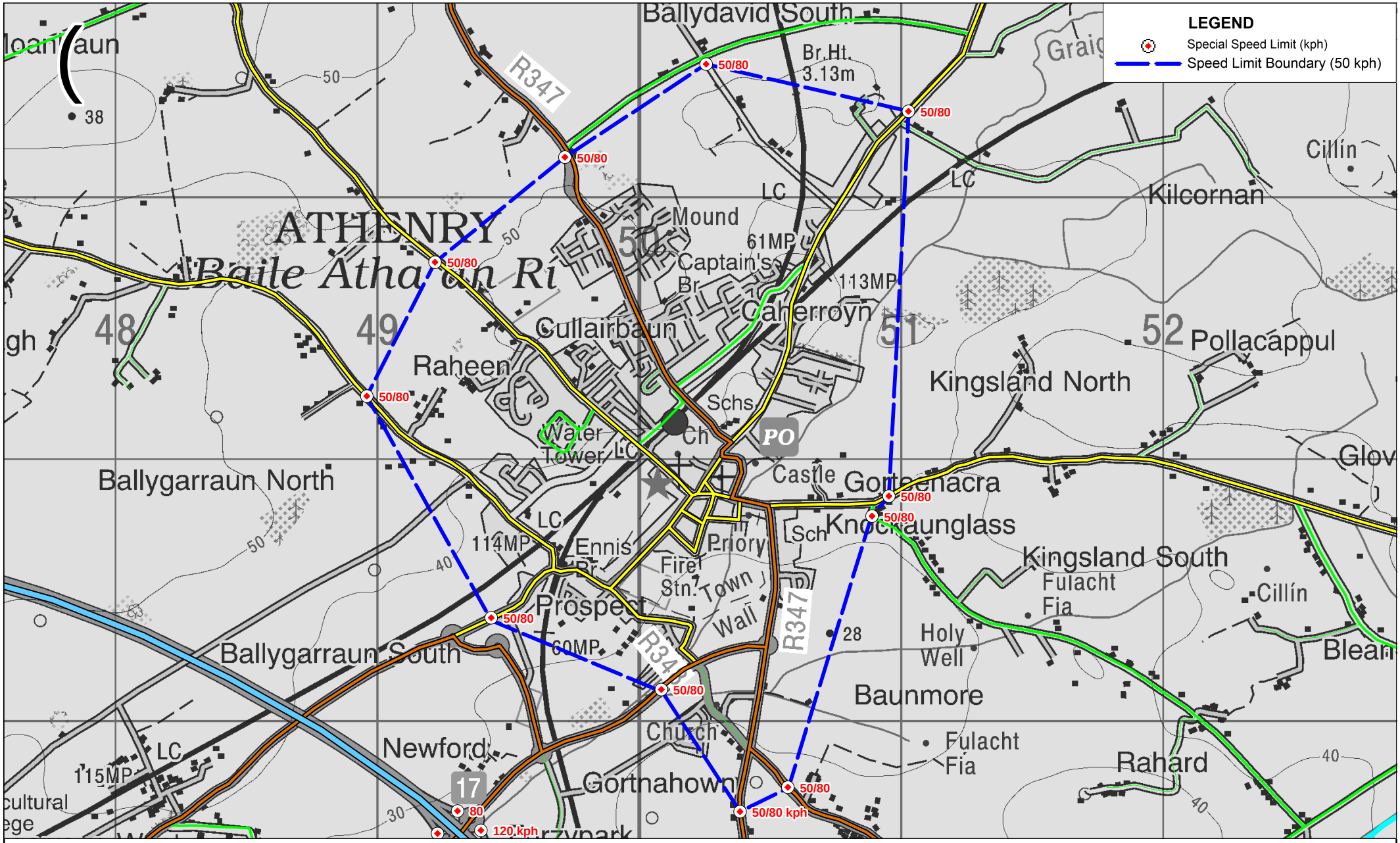

ROAD TRAFFIC SPECIAL SPEED LIMITS COUNTY GALWAY BYE-LAWS 2018

Comhairle Chontae na Gaillimhe Galway County Council	© Ordnance Survey Ireland. All rights reserved. Licence number 2010/18CCMA/Galway County Council.	BYE-LAW REFERENCE(S):	MUNICIPAL DISTRICT:	LOCATION:	MAP No:
		D R A F T	Athenry / Oranmore	**Athenry**	A/O 02

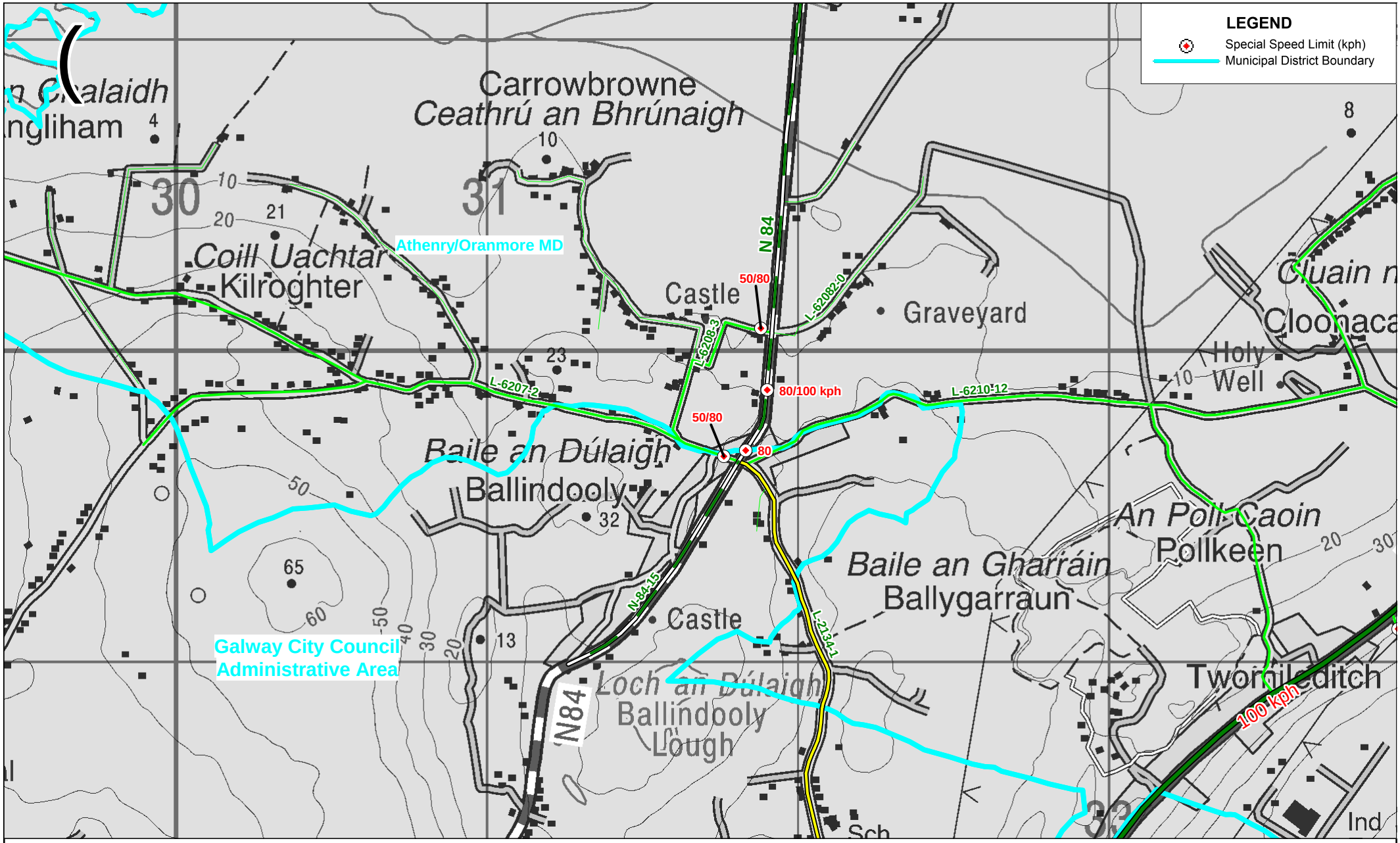

ROAD TRAFFIC SPECIAL SPEED LIMITS COUNTY GALWAY BYE-LAWS 2018

Comhairle Chontae na Gaillimhe Galway County Council	© Ordnance Survey Ireland. All rights reserved. Licence number 2010/18CCMA/Galway County Council.	BYE-LAW REFERENCE(S):	MUNICIPAL DISTRICT:	LOCATION:	MAP No:
		D R A F T	Athenry / Oranmore	**Baile an Dúlaigh (N84)**	A/O 03

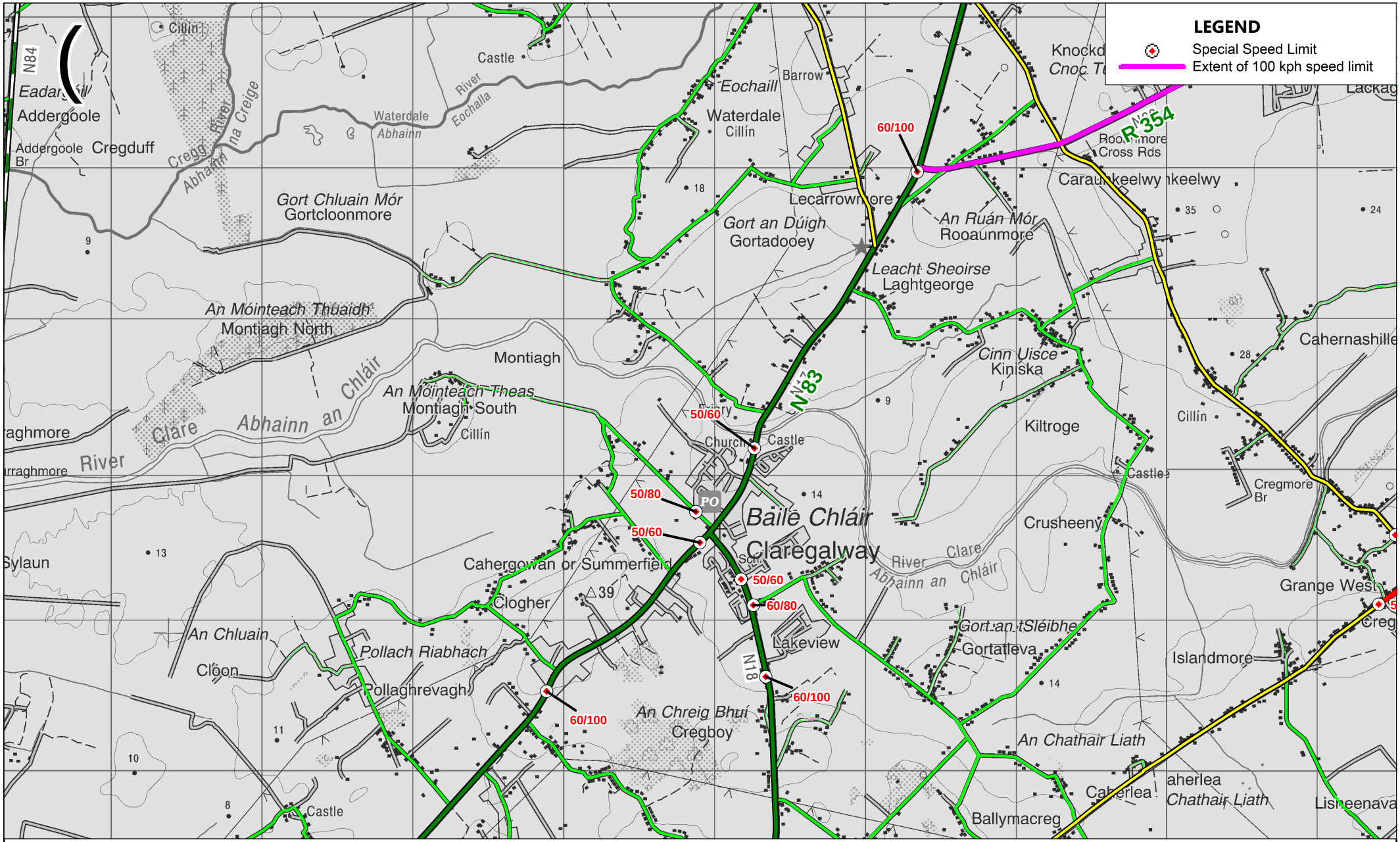

ROAD TRAFFIC SPECIAL SPEED LIMITS COUNTY GALWAY BYE-LAWS 2018

Comhairle Chontae na Gaillimhe Galway County Council	© Ordnance Survey Ireland. All rights reserved. Licence number 2010/18CCMA/Galway County Council.	BYE-LAW REFERENCE(S):	MUNICIPAL DISTRICT:	LOCATION:	MAP No:
		DRAFT	Athenry / Oranmore	**Baile Chláir (N83) (formerly N17)**	A/O 04

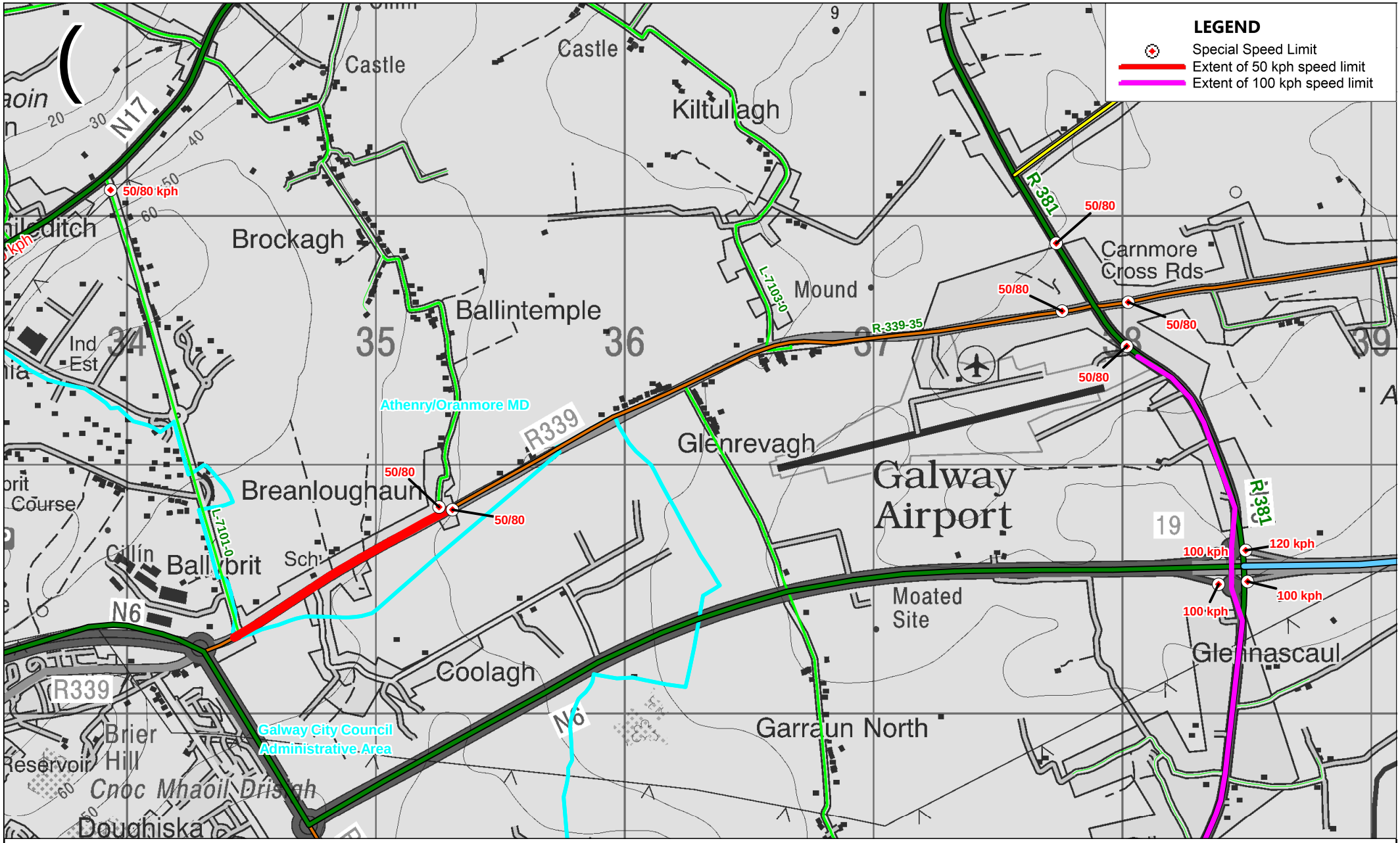

ROAD TRAFFIC SPECIAL SPEED LIMITS COUNTY GALWAY BYE-LAWS 2018

Comhairle Chontae na Gaillimhe Galway County Council	© Ordnance Survey Ireland. All rights reserved. Licence number 2010/18CCMA/Galway County Council.	BYE-LAW REFERENCE(S):	MUNICIPAL DISTRICT:	LOCATION:	MAP No:
		D R A F T	Athenry / Oranmore	**Carnmore Cross - Galway City**	A/O 05

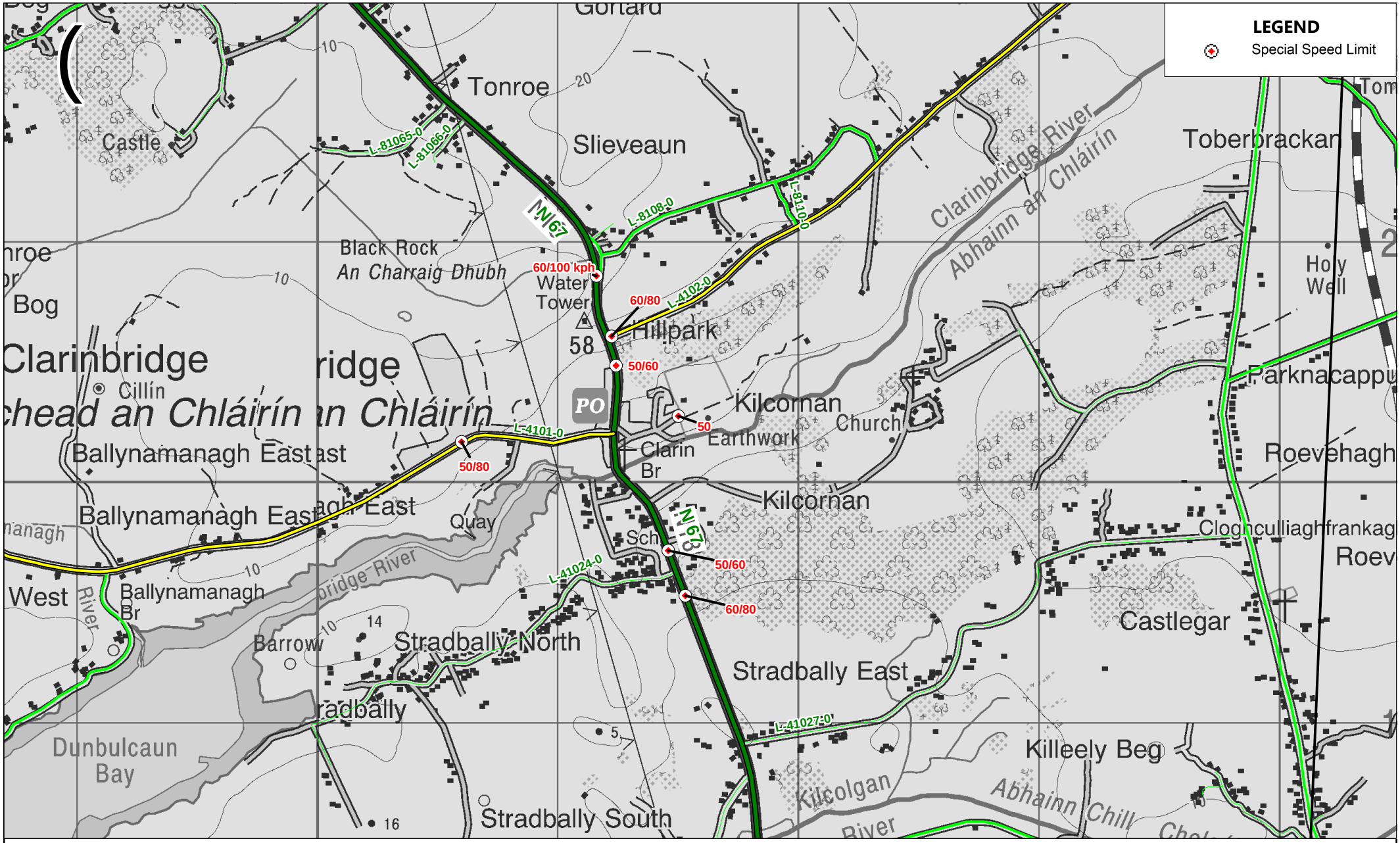

ROAD TRAFFIC SPECIAL SPEED LIMITS COUNTY GALWAY BYE-LAWS 2018

Comhairle Chontae na Gaillimhe Galway County Council	© Ordnance Survey Ireland. All rights reserved. Licence number 2010/18CCMA/Galway County Council.	BYE-LAW REFERENCE(S):	MUNICIPAL DISTRICT:	LOCATION:	MAP No:
		D R A F T	Athenry / Oranmore	**Clarinbridge (N67) (formerly N18)**	A/O 06

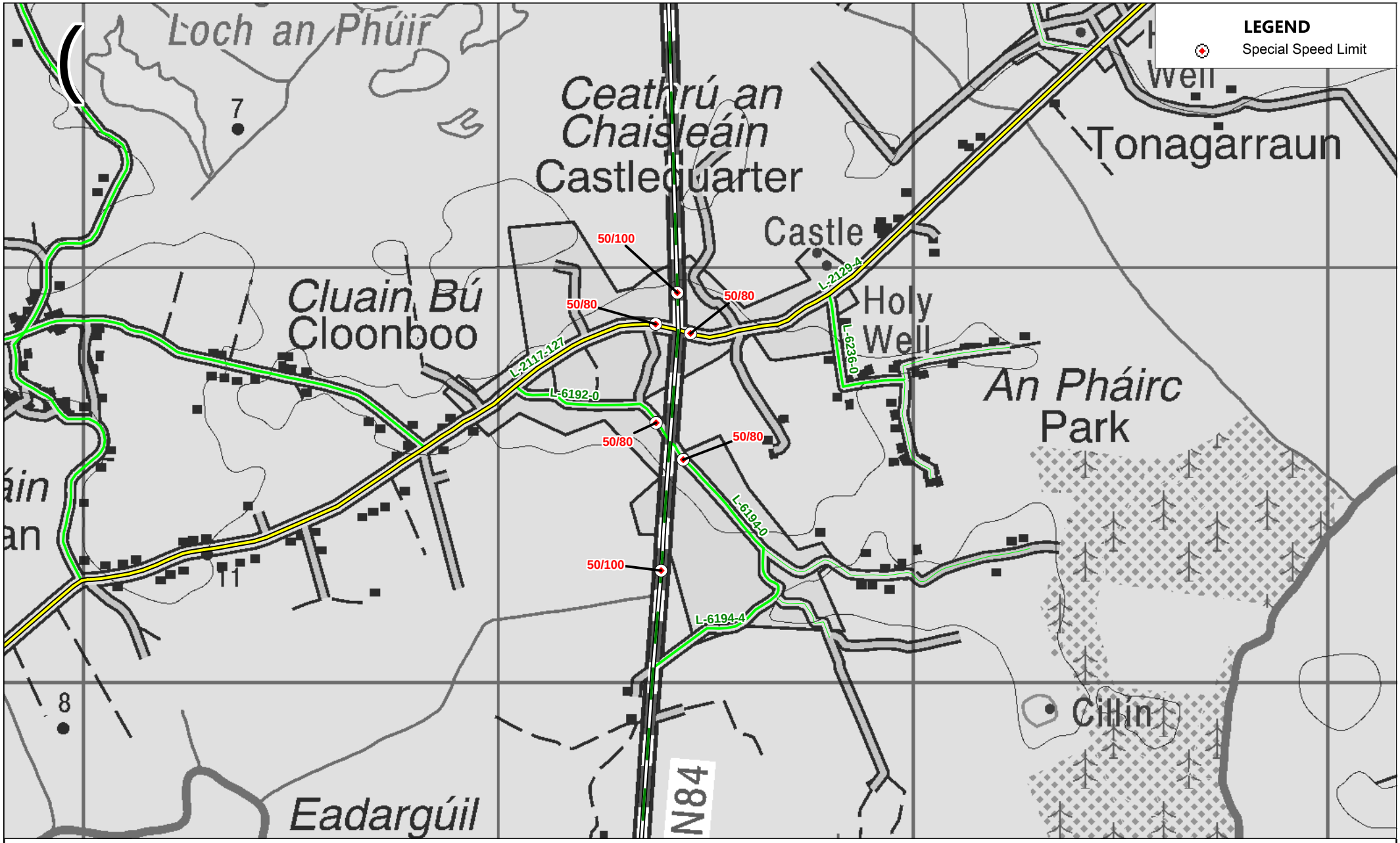

ROAD TRAFFIC SPECIAL SPEED LIMITS COUNTY GALWAY BYE-LAWS 2018

		BYE-LAW REFERENCE(S):	MUNICIPAL DISTRICT:	LOCATION:	MAP No:
Comhairle Chontae na Gaillimhe Galway County Council	© Ordnance Survey Ireland. All rights reserved. Licence number 2010/18CCMA/Galway County Council.	***DRAFT***	Athenry / Oranmore	**Cluain Bú (N84)**	A/O 07

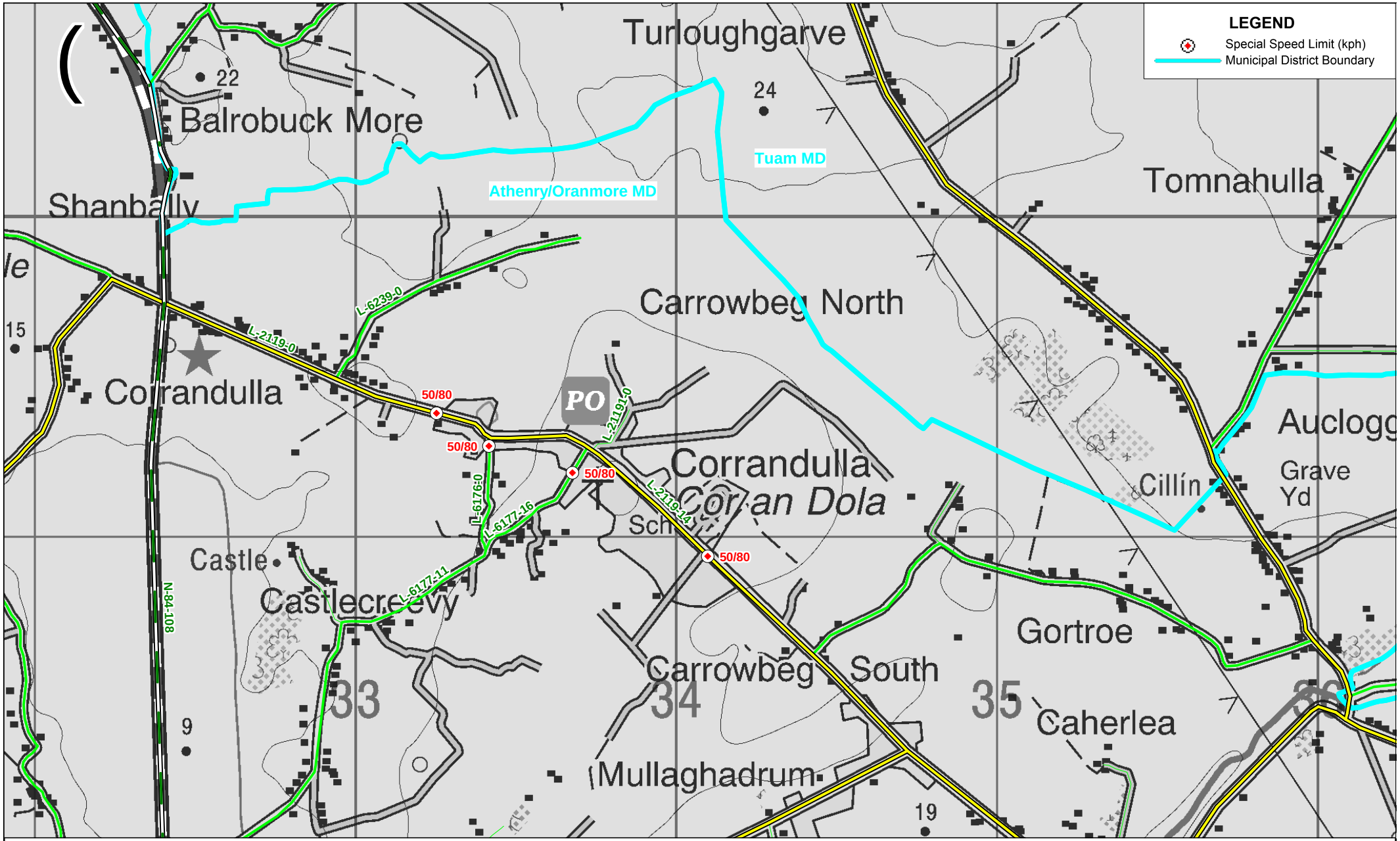

ROAD TRAFFIC SPECIAL SPEED LIMITS COUNTY GALWAY BYE-LAWS 2018

Comhairle Chontae na Gaillimhe Galway County Council	© Ordnance Survey Ireland. All rights reserved. Licence number 2010/18CCMA/Galway County Council.	BYE-LAW REFERENCE(S):	MUNICIPAL DISTRICT:	LOCATION:	MAP No:
		D R A F T	Athenry / Oranmore	**Corr an Dola**	A/O 08

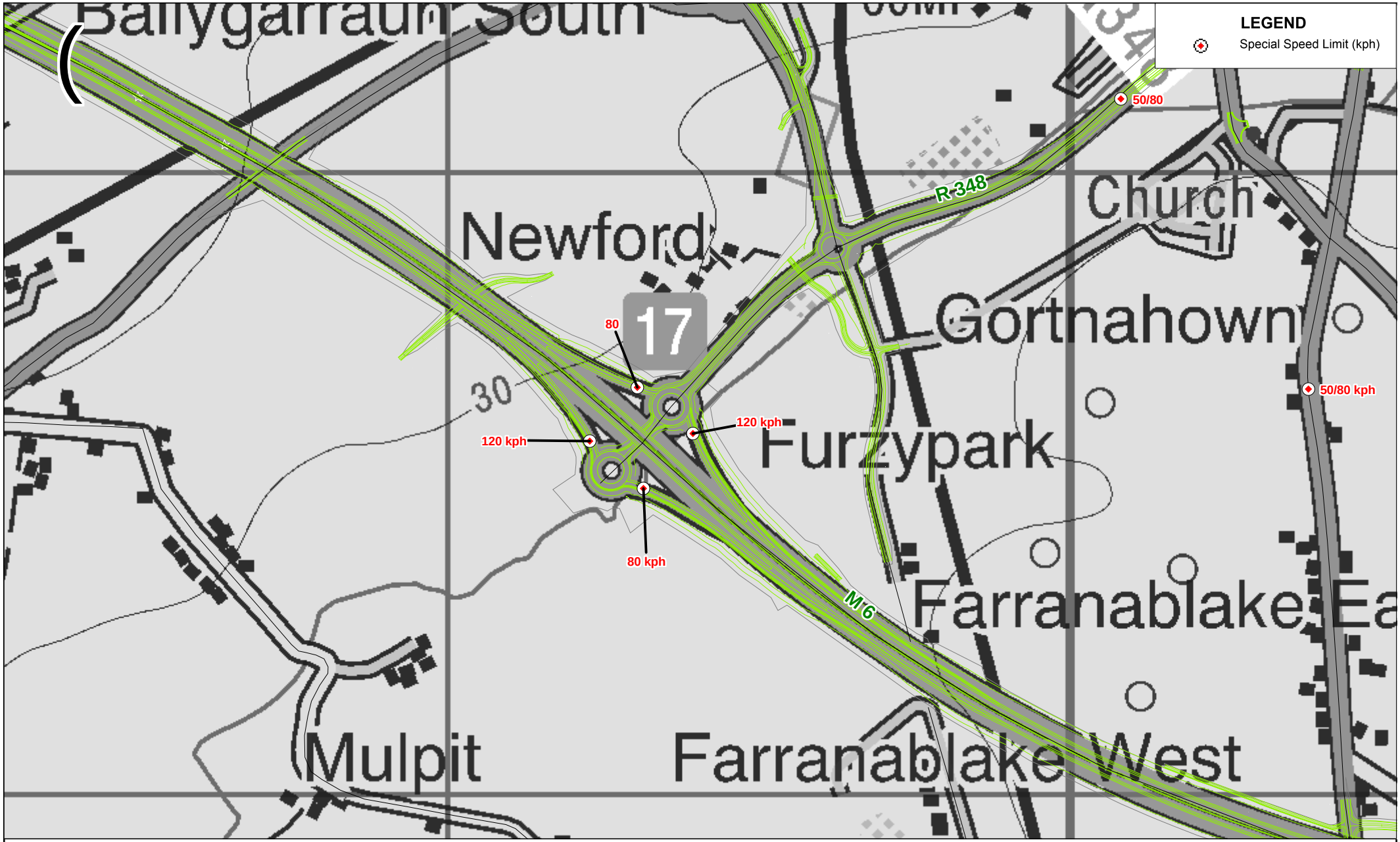

ROAD TRAFFIC SPECIAL SPEED LIMITS COUNTY GALWAY BYE-LAWS 2018

		BYE-LAW REFERENCE(S):	MUNICIPAL DISTRICT:	LOCATION:	MAP No:
Comhairle Chontae na Gaillimhe Galway County Council	© Ordnance Survey Ireland. All rights reserved. Licence number 2010/18CCMA/Galway County Council.	***D R A F T***	Athenry / Oranmore	**Furzypark, Athenry (M6)**	A/O 09

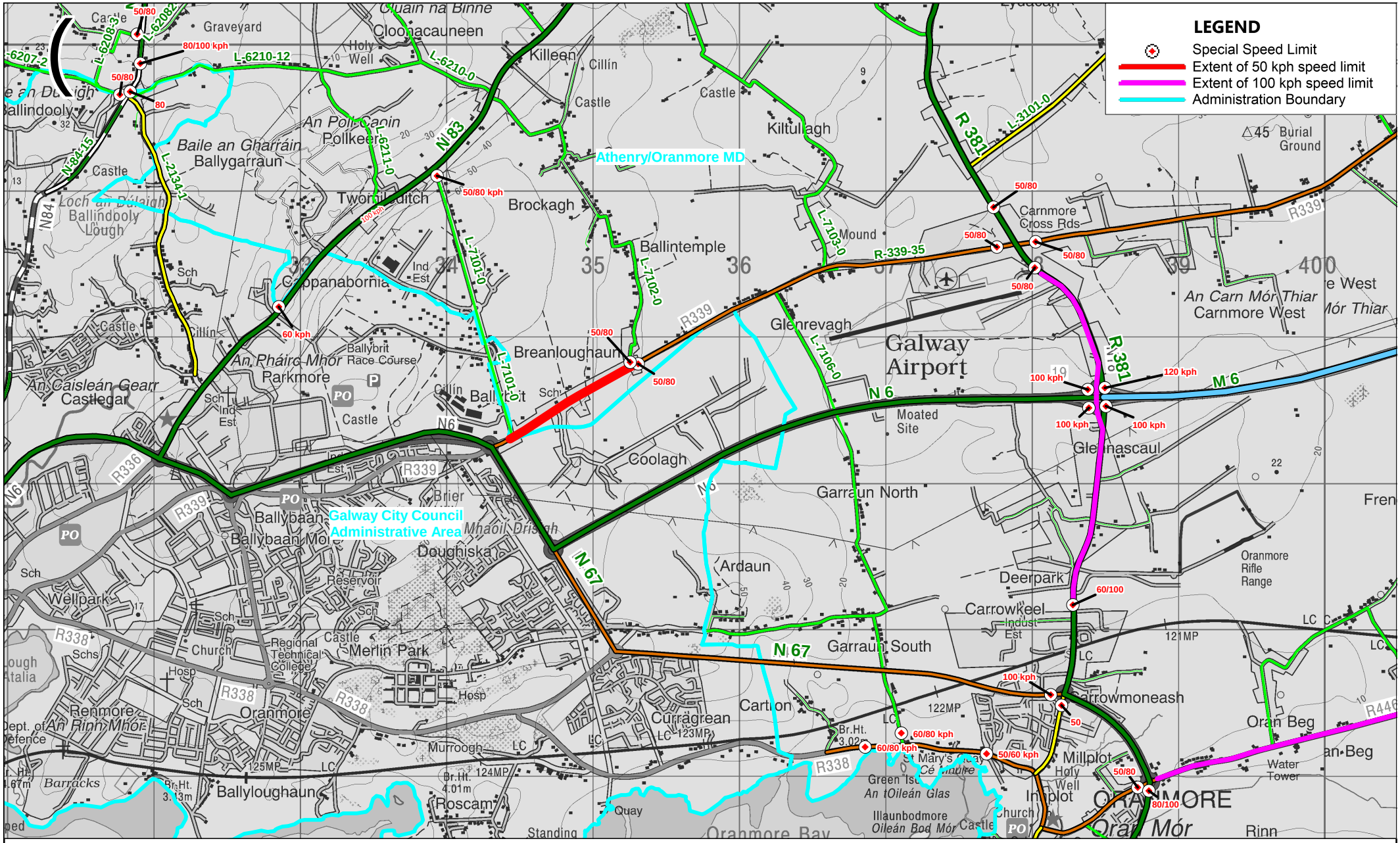

ROAD TRAFFIC SPECIAL SPEED LIMITS COUNTY GALWAY BYE-LAWS 2018

Comhairle Chontae na Gaillimhe Galway County Council	© Ordnance Survey Ireland. All rights reserved. Licence number 2010/18CCMA/Galway County Council.	BYE-LAW REFERENCE(S):	MUNICIPAL DISTRICT:	LOCATION:	MAP No:
		D R A F T	Athenry / Oranmore	**Galway City Boundary**	A/O 10

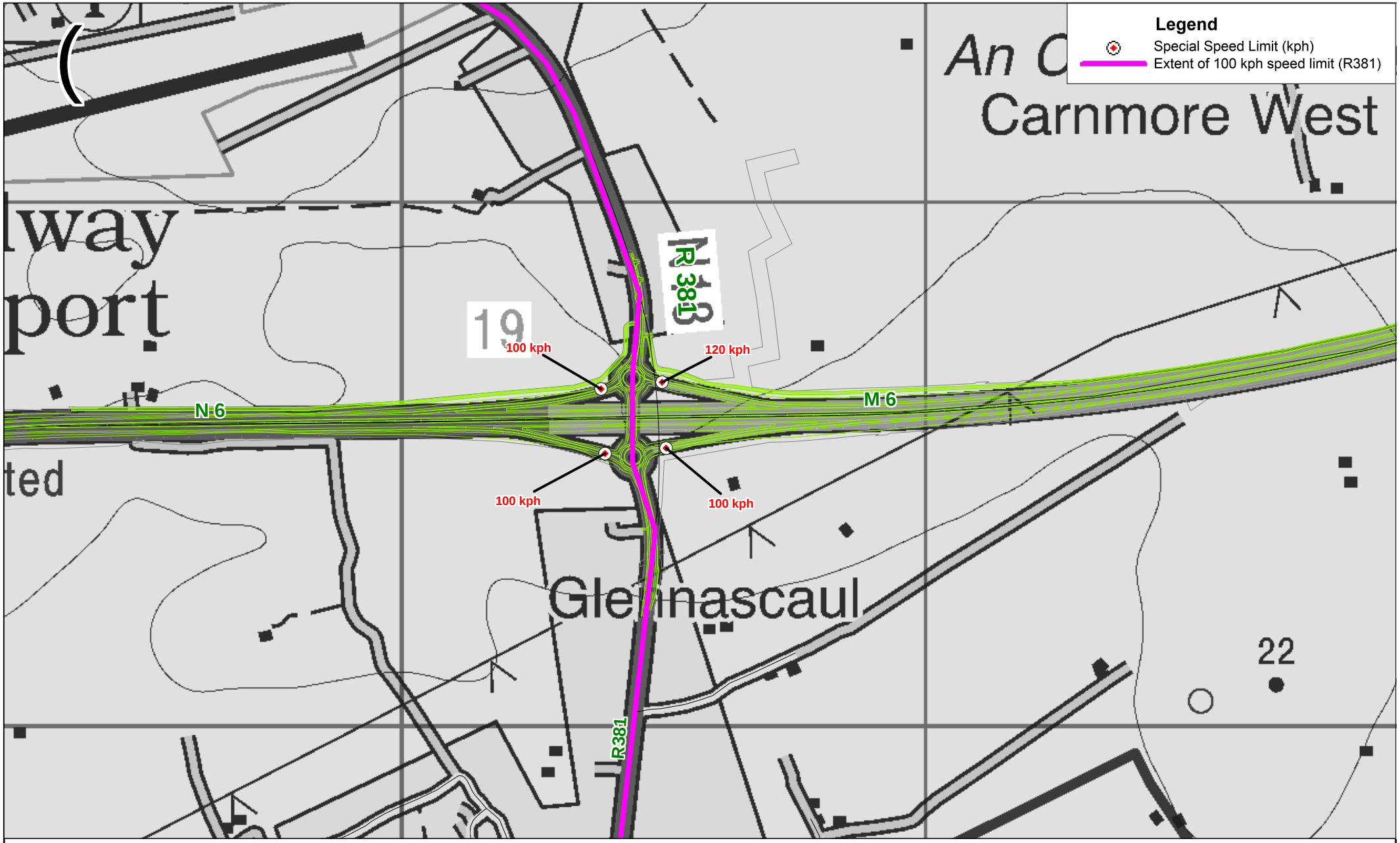

ROAD TRAFFIC SPECIAL SPEED LIMITS COUNTY GALWAY BYE-LAWS 2018

		BYE-LAW REFERENCE(S):	MUNICIPAL DISTRICT:	LOCATION:	MAP No:
Comhairle Chontae na Gaillimhe Galway County Council	© Ordnance Survey Ireland. All rights reserved. Licence number 2010/18CCMA/Galway County Council.	***D R A F T***	Athenry / Oranmore	**Glenascaul, Oranmore (M6/N6)**	A/O 11

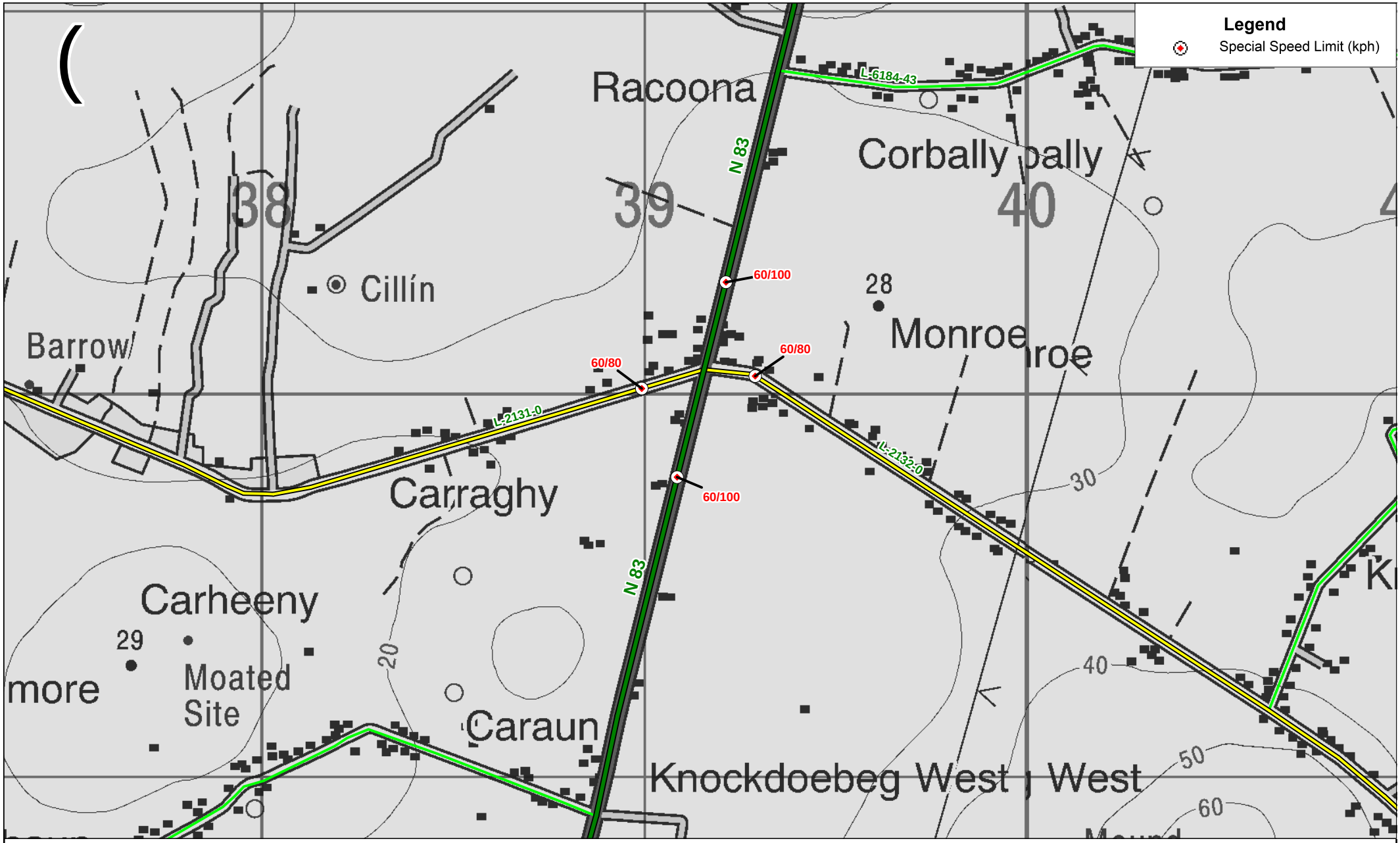

ROAD TRAFFIC SPECIAL SPEED LIMITS COUNTY GALWAY BYE-LAWS 2018

Comhairle Chontae na Gaillimhe Galway County Council	© Ordnance Survey Ireland. All rights reserved. Licence number 2010/18CCMA/Galway County Council.	BYE-LAW REFERENCE(S):	MUNICIPAL DISTRICT:	LOCATION:	MAP No:
		D R A F T	Athenry / Oranmore	**Knockdoe Carraghy (N83) (formerly N17)**	A/O 12

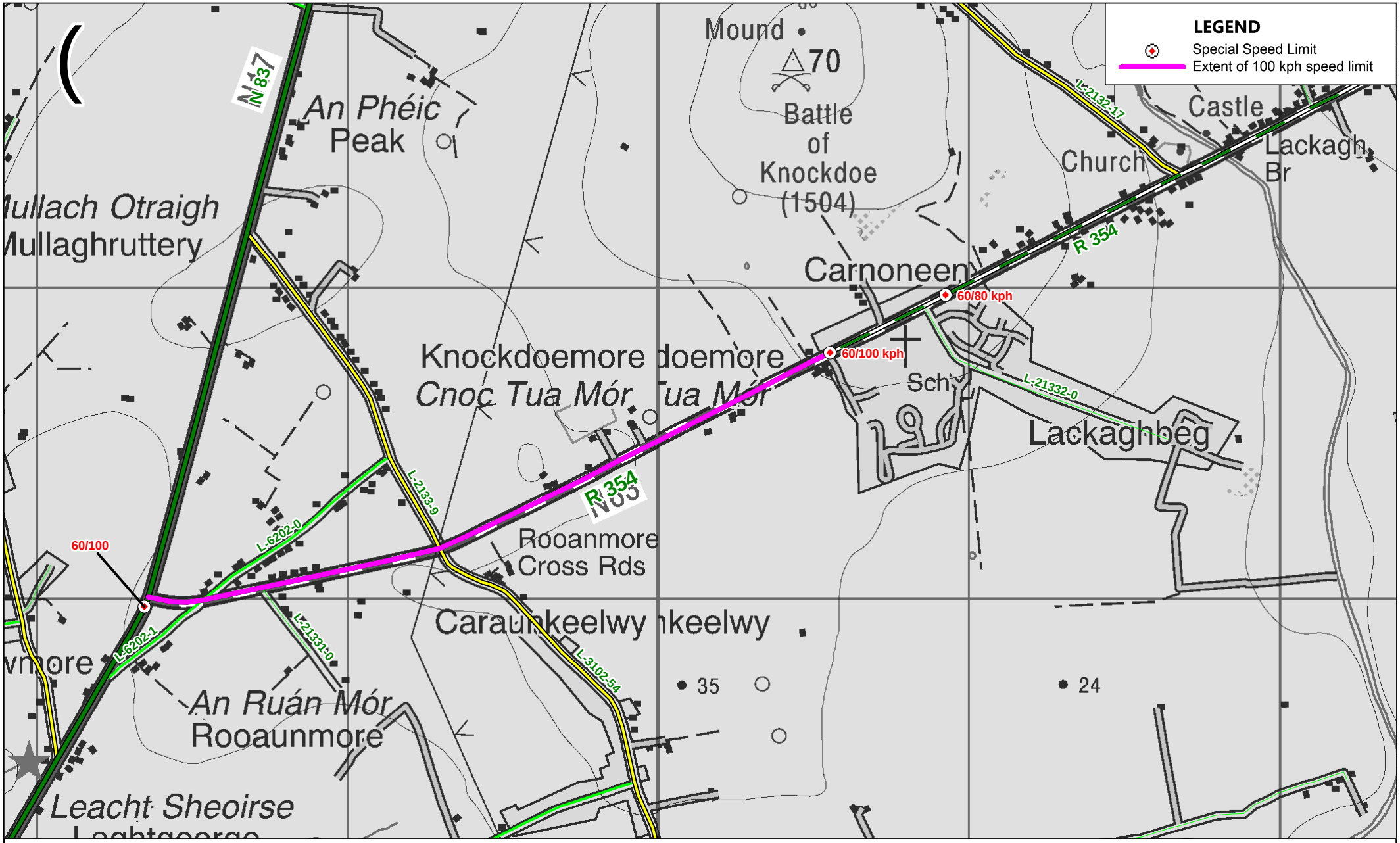

ROAD TRAFFIC SPECIAL SPEED LIMITS COUNTY GALWAY BYE-LAWS 2018

	BYE-LAW REFERENCE(S):	MUNICIPAL DISTRICT:	LOCATION:	MAP No:
Comhairle Chontae na Gaillimhe Galway County Council	***D R A F T***	Athenry / Oranmore	**Lackagh - An Ruán Mór (R354) (formerly N63)**	A/O 13

© Ordnance Survey Ireland.
All rights reserved. Licence number
2010/18CCMA/Galway County Council.

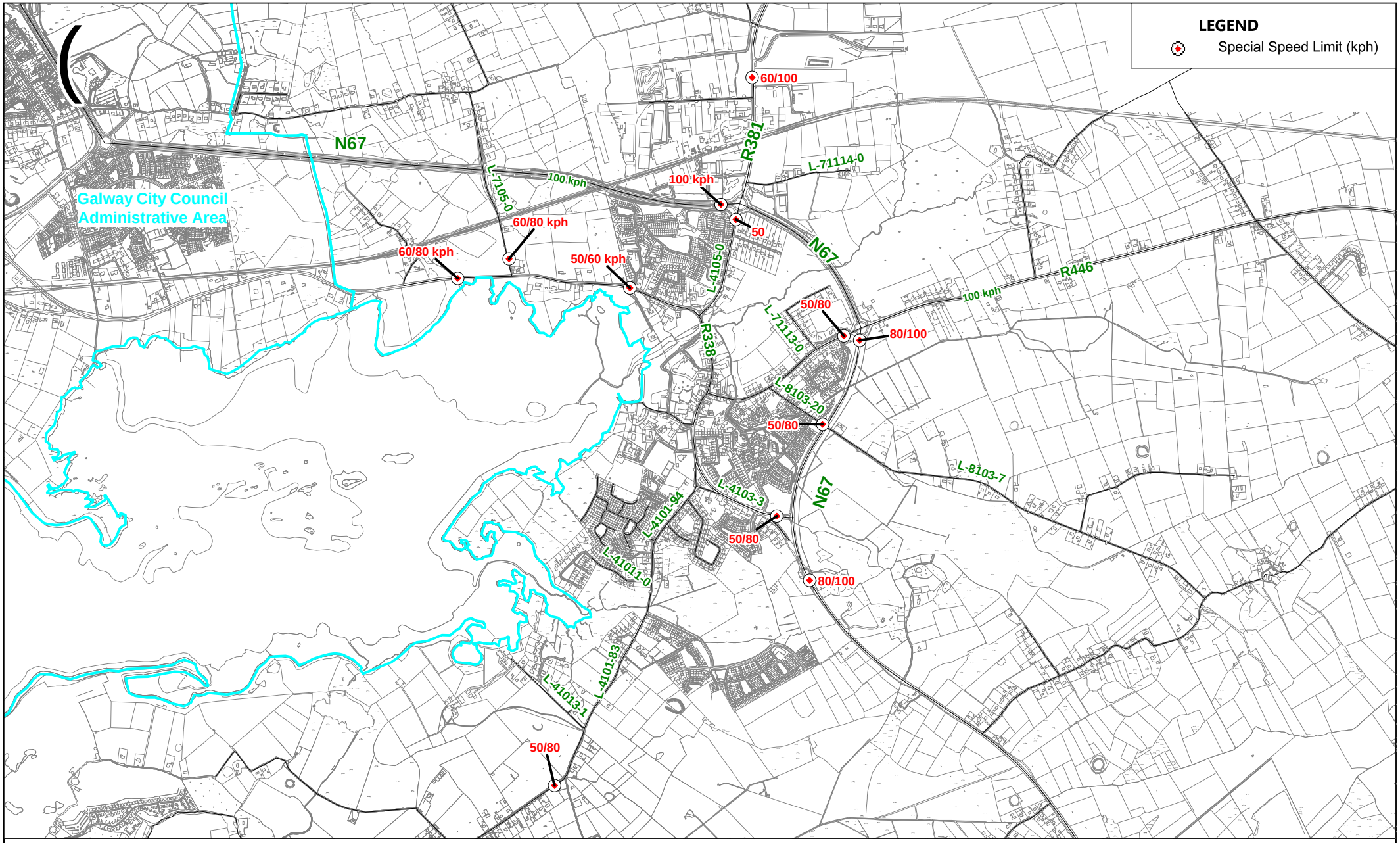

ROAD TRAFFIC SPECIAL SPEED LIMITS COUNTY GALWAY BYE-LAWS 2018

Comhairle Chontae na Gaillimhe Galway County Council	© Ordnance Survey Ireland. All rights reserved. Licence number 2010/18CCMA/Galway County Council.	BYE-LAW REFERENCE(S):	MUNICIPAL DISTRICT:	LOCATION:	MAP No:
		D R A F T	Athenry / Oranmore	**Oranmore**	A/O 14

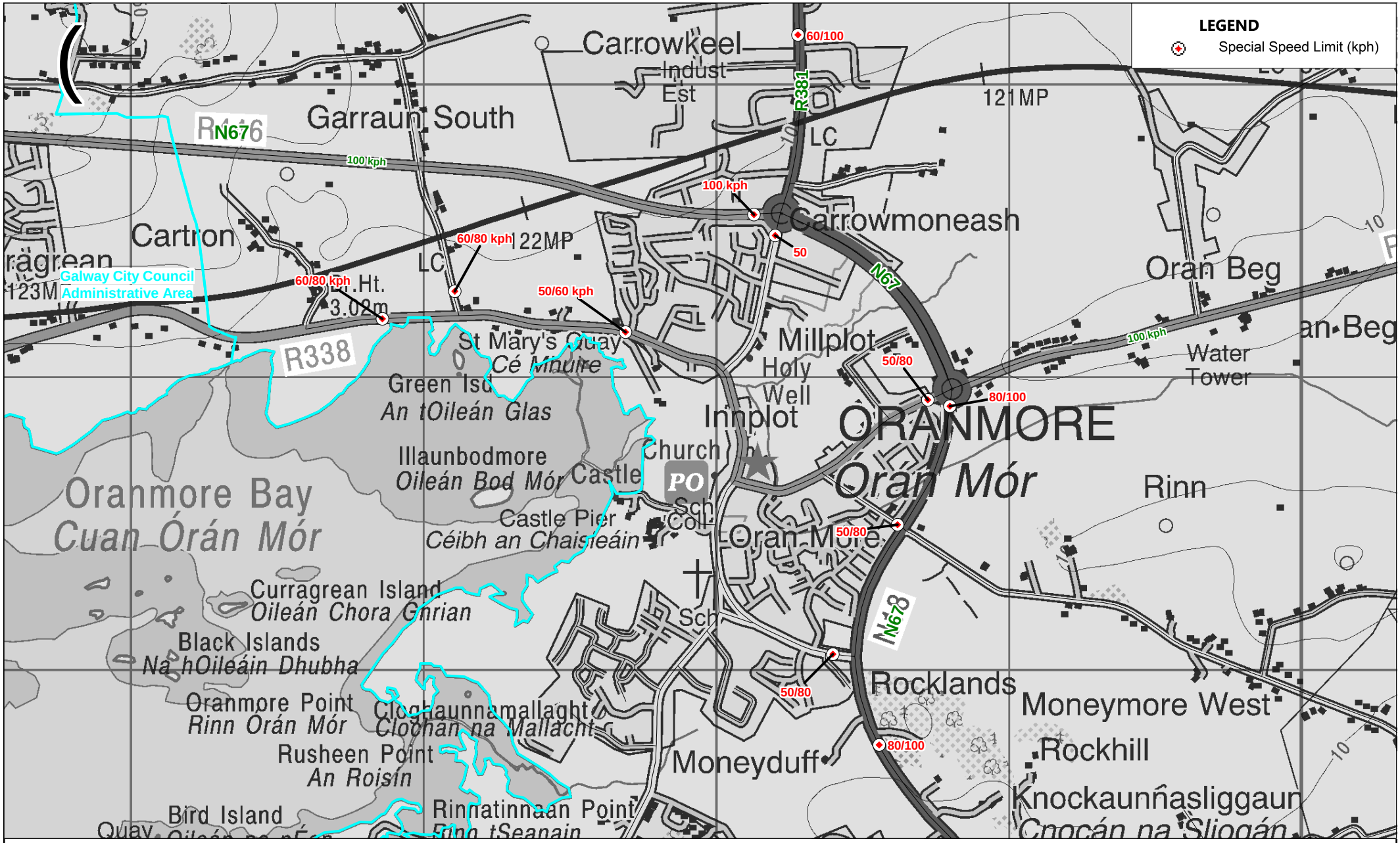

ROAD TRAFFIC SPECIAL SPEED LIMITS COUNTY GALWAY BYE-LAWS 2018

Comhairle Chontae na Gaillimhe Galway County Council	© Ordnance Survey Ireland. All rights reserved. Licence number 2010/18CCMA/Galway County Council.	BYE-LAW REFERENCE(S):	MUNICIPAL DISTRICT:	LOCATION:	MAP No:
		D R A F T	Athenry / Oranmore	**Oranmore (N67)**	A/O 15

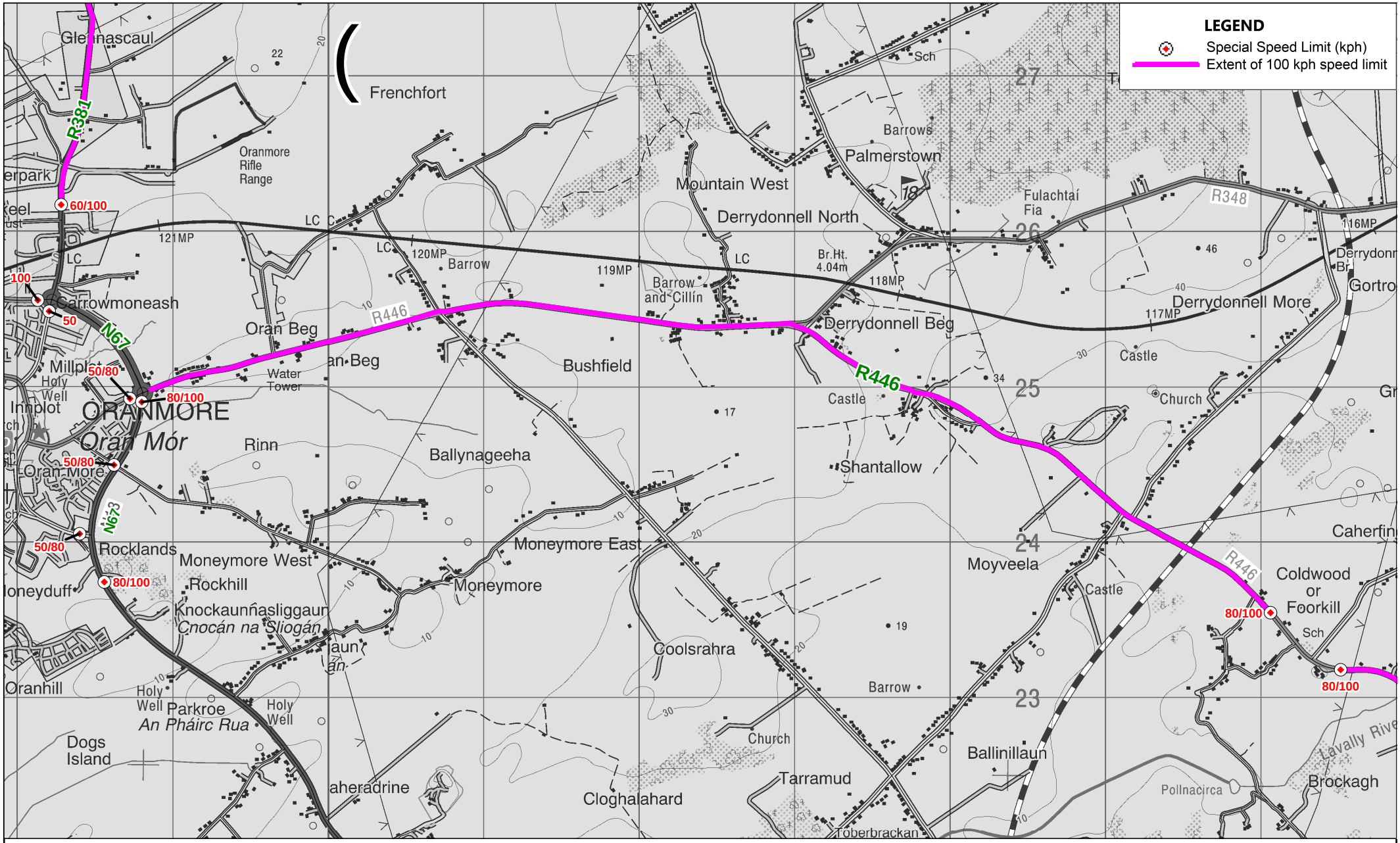

ROAD TRAFFIC SPECIAL SPEED LIMITS COUNTY GALWAY BYE-LAWS 2018

Comhairle Chontae na Gaillimhe Galway County Council	© Ordnance Survey Ireland. All rights reserved. Licence number 2010/18CCMA/Galway County Council.	BYE-LAW REFERENCE(S):	MUNICIPAL DISTRICT:	LOCATION:	MAP No:
		D R A F T	Athenry / Oranmore	**Oranmore (R446/R381)**	A/O 16

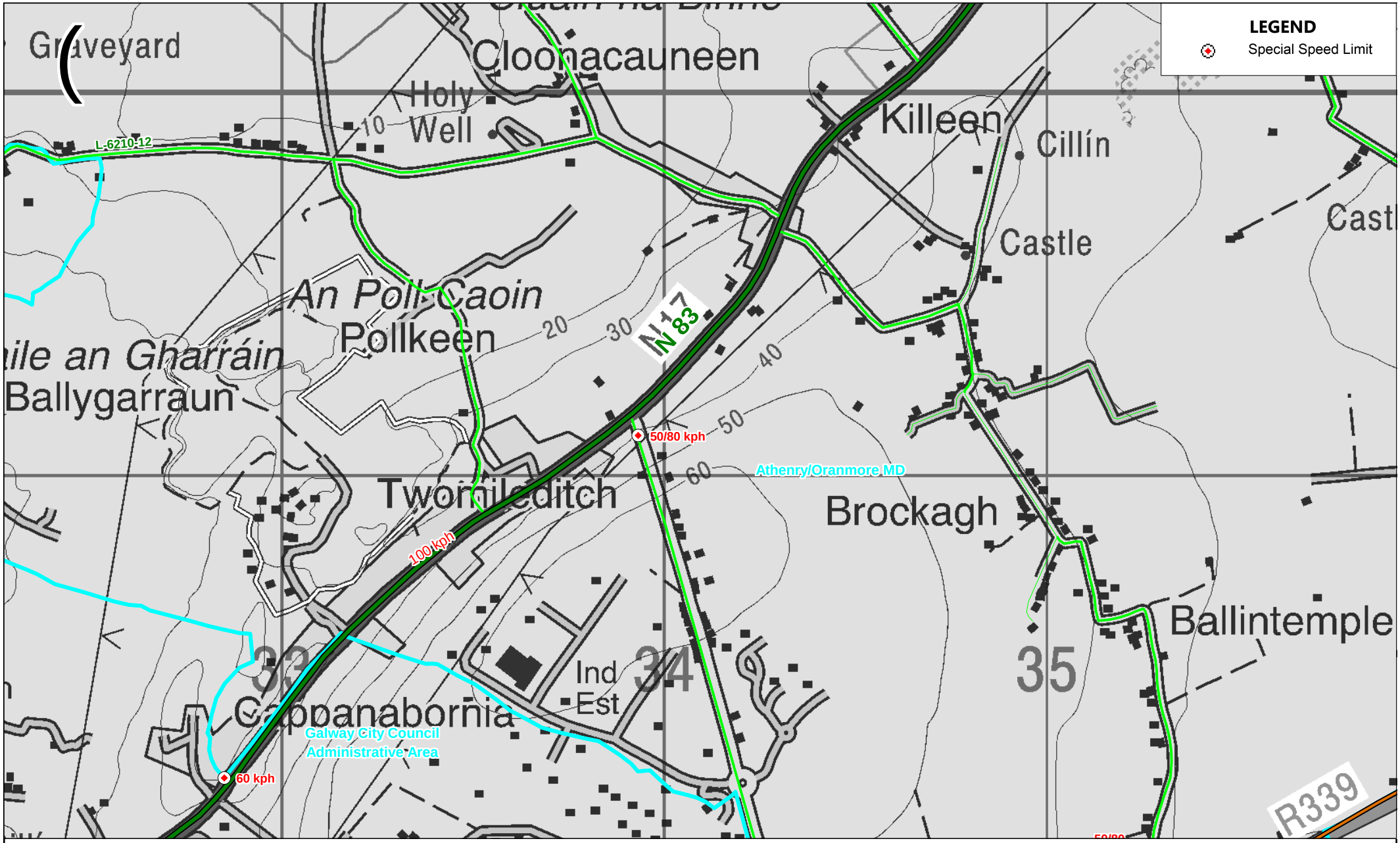

ROAD TRAFFIC SPECIAL SPEED LIMITS COUNTY GALWAY BYE-LAWS 2018

		BYE-LAW REFERENCE(S):	MUNICIPAL DISTRICT:	LOCATION:	MAP No:
Comhairle Chontae na Gaillimhe Galway County Council	© Ordnance Survey Ireland. All rights reserved. Licence number 2010/18CCMA/Galway County Council.	***D R A F T***	Athenry / Oranmore	**Poll Chaoin - Parkmore Road (L7101)**	A/O 17

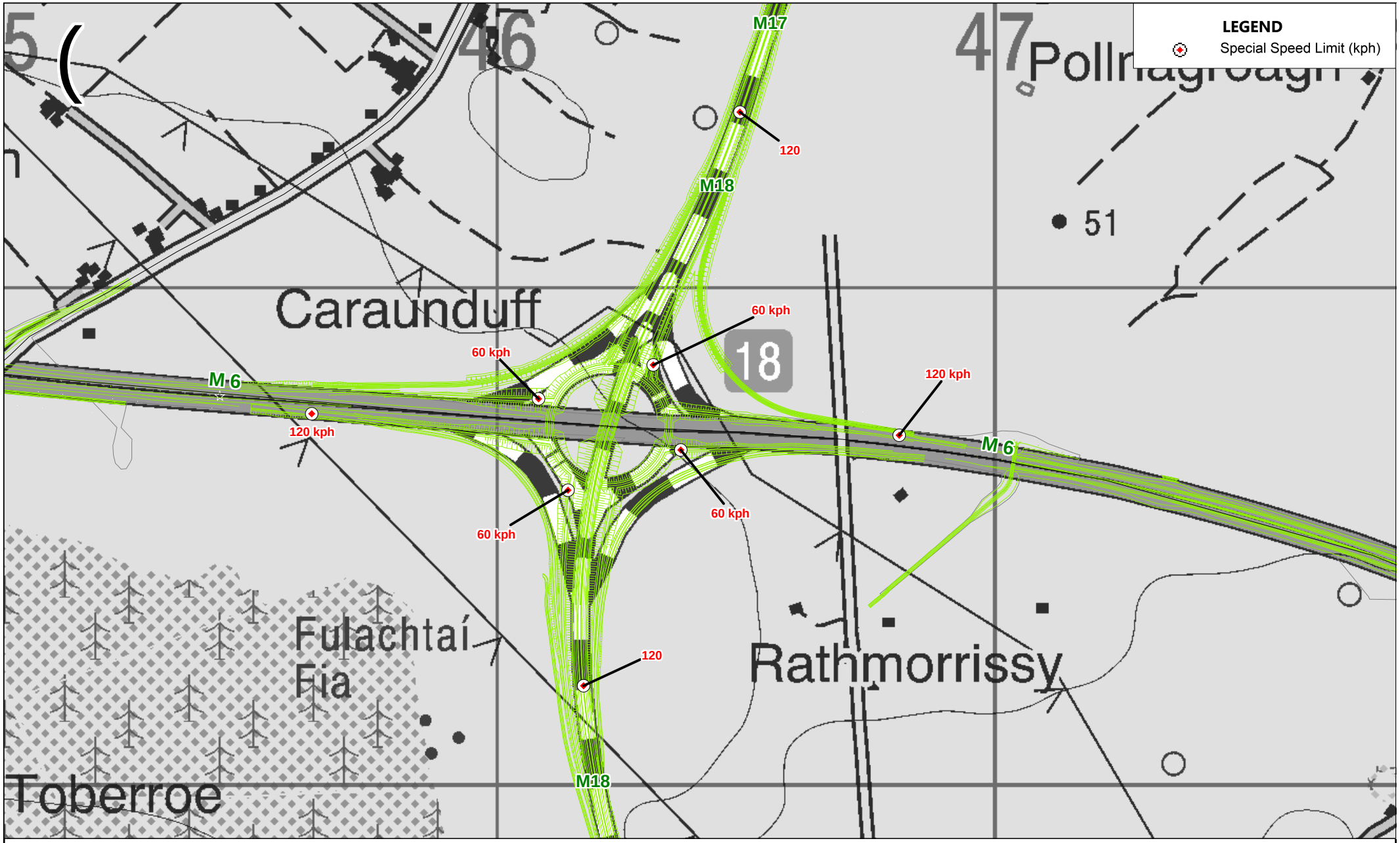

ROAD TRAFFIC SPECIAL SPEED LIMITS COUNTY GALWAY BYE-LAWS 2018

		BYE-LAW REFERENCE(S):	MUNICIPAL DISTRICT:	LOCATION:	MAP No:
Comhairle Chontae na Gaillimhe Galway County Council	© Ordnance Survey Ireland. All rights reserved. Licence number 2010/18CCMA/Galway County Council.	***D R A F T***	Athenry / Oranmore	**Rathmorrissy (M6/M17/M18)**	A/O 18

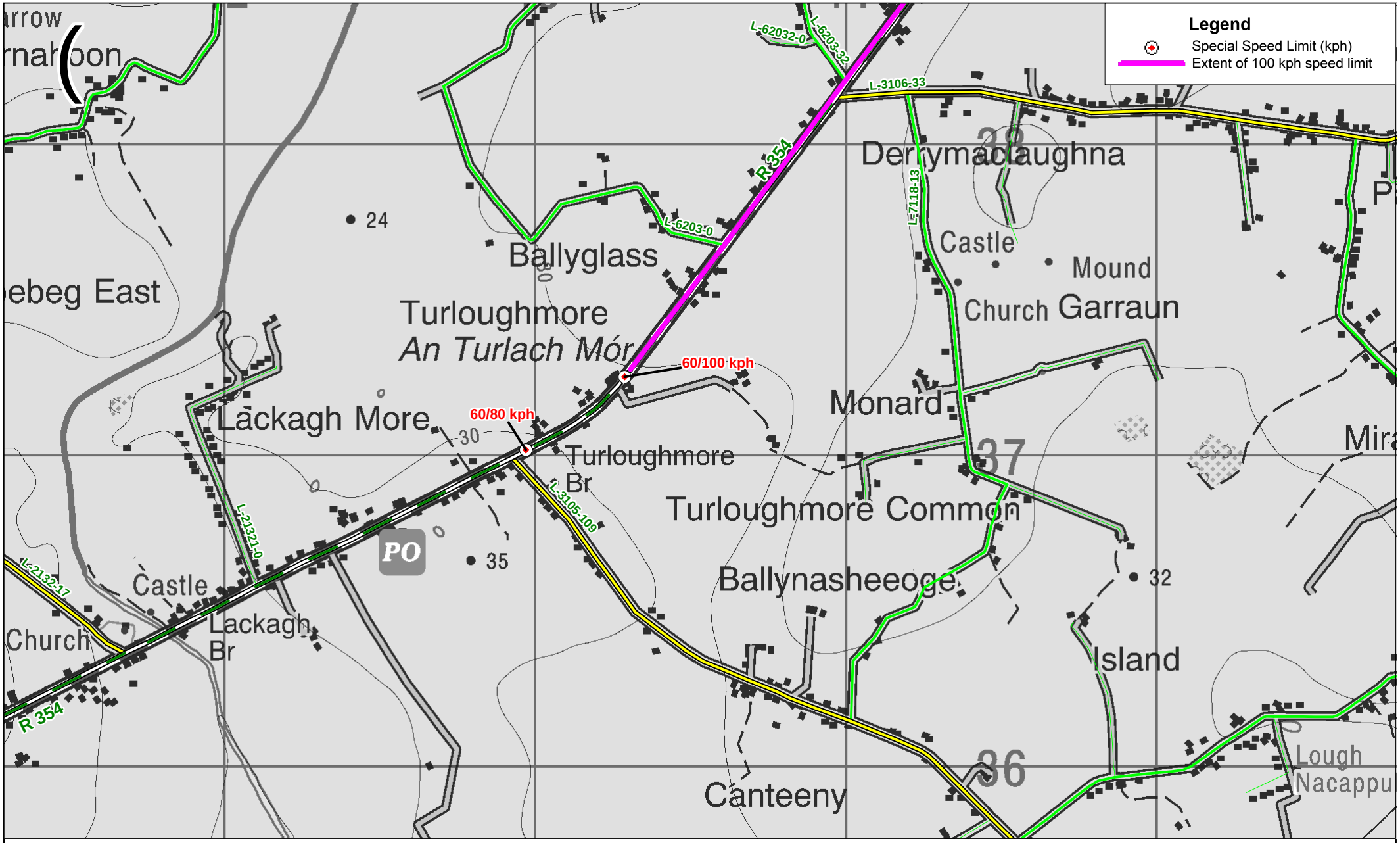

ROAD TRAFFIC SPECIAL SPEED LIMITS COUNTY GALWAY BYE-LAWS 2018

Comhairle Chontae na Gaillimhe Galway County Council	© Ordnance Survey Ireland. All rights reserved. Licence number 2010/18CCMA/Galway County Council.	BYE-LAW REFERENCE(S):	MUNICIPAL DISTRICT:	LOCATION:	MAP No:
		D R A F T	Athenry / Oranmore	**Turloughmore (R354) (formerly N63)**	A/O 19