













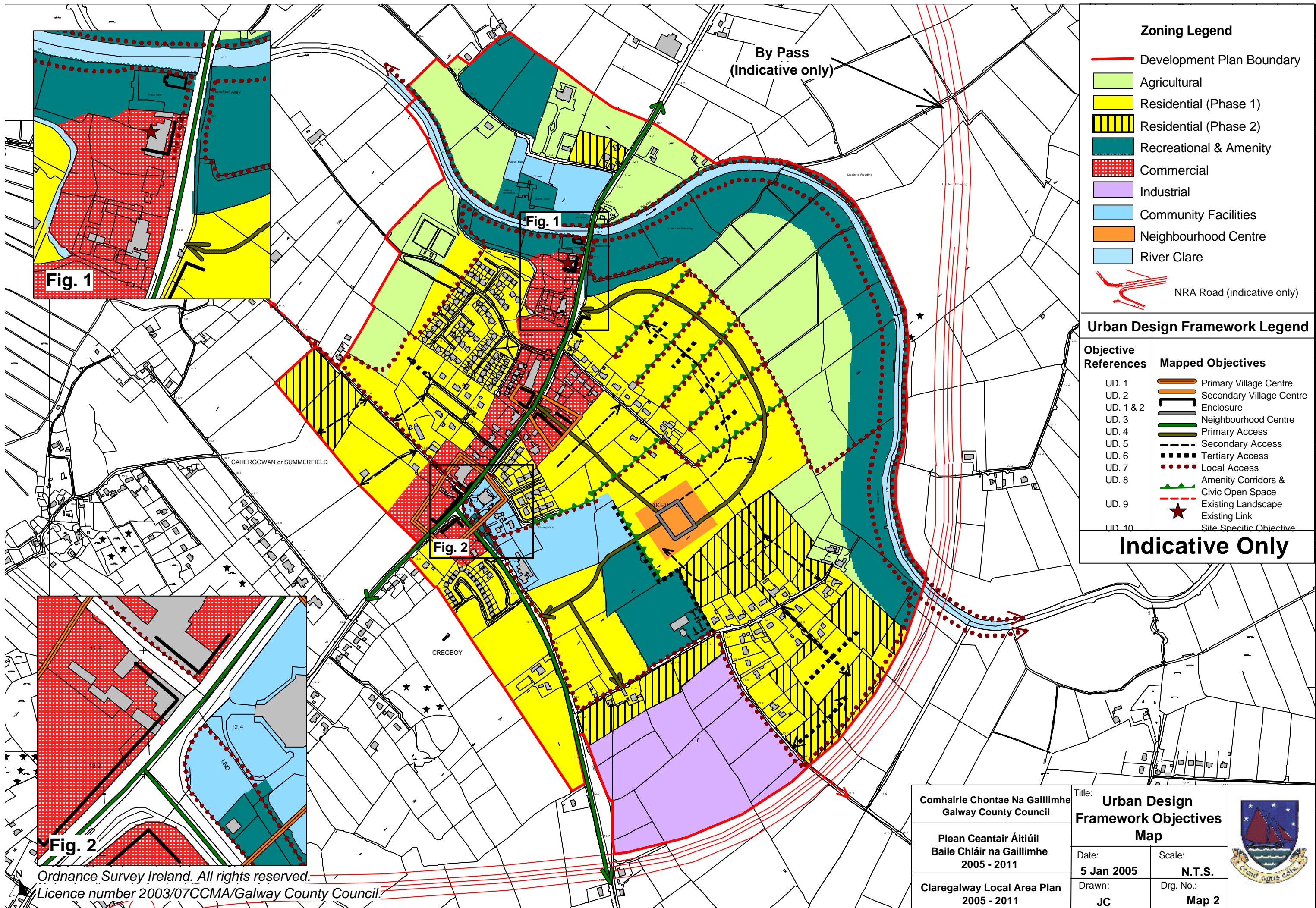
Zoning Legend

-  Development Plan Boundary
-  Agricultural
-  Residential (Phase 1)
-  Residential (Phase 2)
-  Recreational & Amenity
-  Commercial
-  Industrial
-  Community Facilities
-  Neighbourhood Centre
-  River Clare
-  NRA Road (indicative only)

**By Pass
(Indicative only)**

Ordnance Survey Ireland. All rights reserved.
Licence number 2003/07CCMA/Galway County Council.

Comhairle Chontae Na Gaillimhe Galway County Council		Title: Land Use Zoning Objectives Map		
Plean Ceantair Áitiúil Baile Chláir na Gaillimhe 2005 - 2011		Date: Feb 2005	Scale: N.T.S.	
Claregalway Local Area Plan 2005 - 2011		Drawn: JC	Drg. No.: Map 1	



Zoning Legend


- Development Plan Boundary
- Agricultural
- Residential (Phase 1)
- Residential (Phase 2)
- Recreational & Amenity
- Commercial
- Industrial
- Community Facilities
- Neighbourhood Centre
- River Clare
- NRA Road (indicative only)

Urban Design Framework Legend

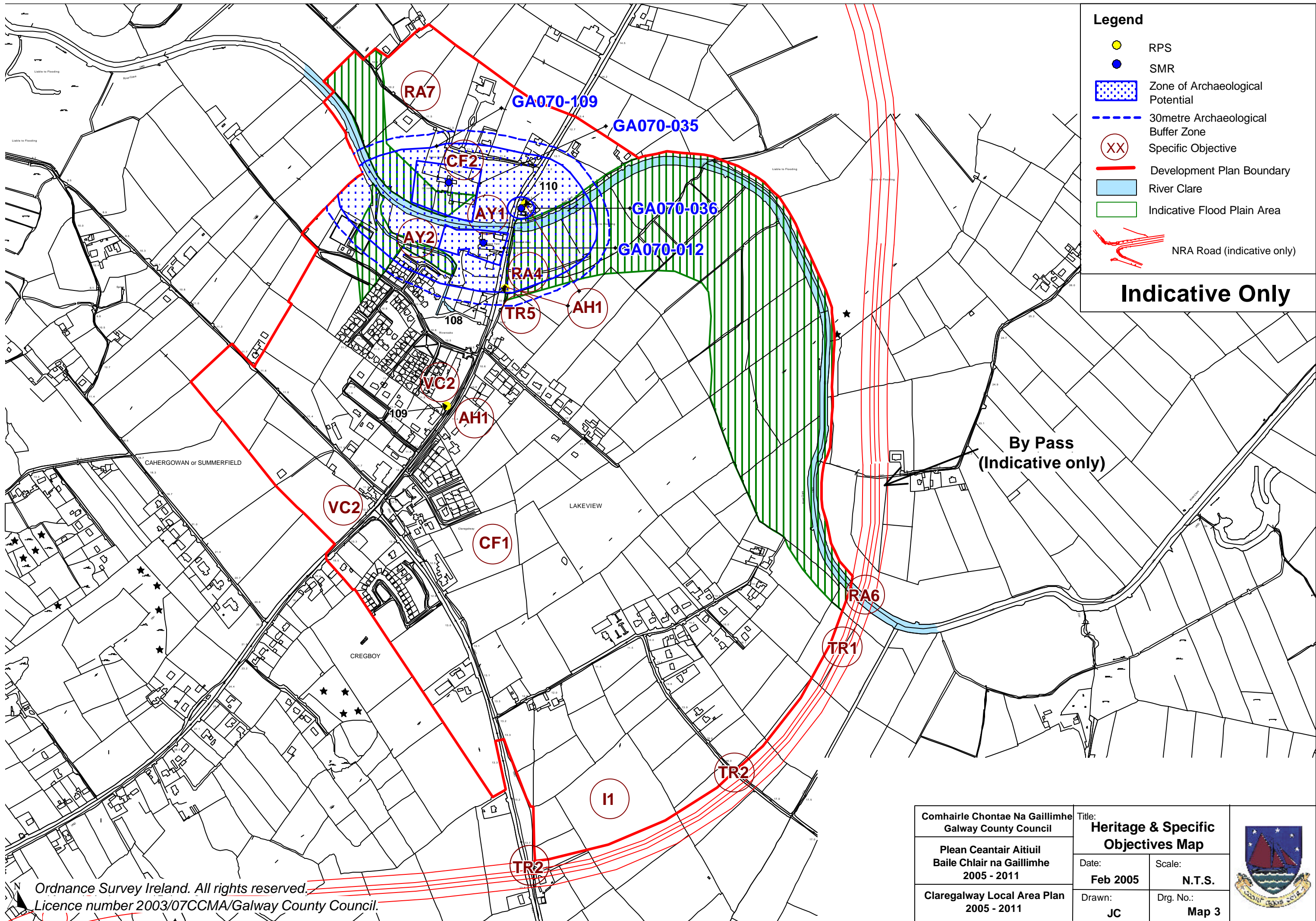
Objective References	Mapped Objectives
UD. 1	 Primary Village Centre
UD. 2	 Secondary Village Centre
UD. 1 & 2	 Enclosure
UD. 3	 Neighbourhood Centre
UD. 4	 Primary Access
UD. 5	 Secondary Access
UD. 6	 Tertiary Access
UD. 7	 Local Access
UD. 8	 Amenity Corridors & Civic Open Space
UD. 9	★ Existing Landscape
UD. 10	★ Existing Link
	★ Site Specific Objective

Indicative Only

Comhairle Chontae Na Gaillimhe Galway County Council		Title: Urban Design Framework Objectives Map	
Plean Ceantair Áitiúil Baile Chláir na Gaillimhe 2005 - 2011		Date: 5 Jan 2005	Scale: N.T.S.
Claregalway Local Area Plan 2005 - 2011		Drawn: JC	Drg. No.: Map 2



Ordnance Survey Ireland. All rights reserved.
Licence number 2003/07CCMA/Galway County Council.




Legend

- RPS
- SMR
- Zone of Archaeological Potential
- 30metre Archaeological Buffer Zone
- XX Specific Objective
- Development Plan Boundary
- River Clare
- Indicative Flood Plain Area
- — — NRA Road (indicative only)

Indicative Only

**By Pass
(Indicative only)**

Comhairle Chontae Na Gaillimhe Galway County Council		Title: Heritage & Specific Objectives Map		
Plean Ceantair Aitiuil Baile Chlair na Gaillimhe 2005 - 2011		Date: Feb 2005	Scale: N.T.S.	
Claregalway Local Area Plan 2005 - 2011		Drawn: JC	Drg. No.: Map 3	

Ordnance Survey Ireland. All rights reserved.
Licence number 2003/07CCMA/Galway County Council.