MAP INDEX

CONAMARA MD

Ballyconneely	C 01	Leitir Móir	C 24
Béal an Daingin	C 02	Letterfrack	C 25
Bearna	C 03	Maam Cross	C 26
SN Chamuis	C 04	Maigh Cuilinn	C 27
Carna	C 05	An Mám	C 28
Casla	C 06	Na Mine	C 29
An Cheathrú Rua	C 07	Oughterard	C 30
Cill Chiaráin	C 08	Ros a'Mhíl	C 31
Claddaghduff	C 09	Roscahill	C 32
Cleggan	C 10	Roundstone	C 33
Clifden Town	C 11	An Spideál	C 34
An Chloch Bhreac	C 12	Srath Salach	C 35
Coill Rua	C 13	SN Shailearna	C 36
Cong	C 14	SN Thír an Fhia	C 37
Corr na Móna	C 15	SN na Tuairíní	C 38
County Galway Islands	C 16	SN Tulaigh Mhic Aodháin	C 39
SN Doire Ghlinne	C 17	An Tulaigh Mhór (R336)	C 40
Eanach Mheáin – Leitir Móir	C 18	Tully - Tully Cross	C 41
An Fhairche	C 19		
Gortatleva (Glenlo Abbey)	C 21	R336 Bearna to An Spidéal	C 42
Gort Mór, Rosmuc	C 22	R336 An Spidéal to Sailearna	C 43
Leenaun	C 23	R336 Sailearna to An Tulaigh Mhór	C 44

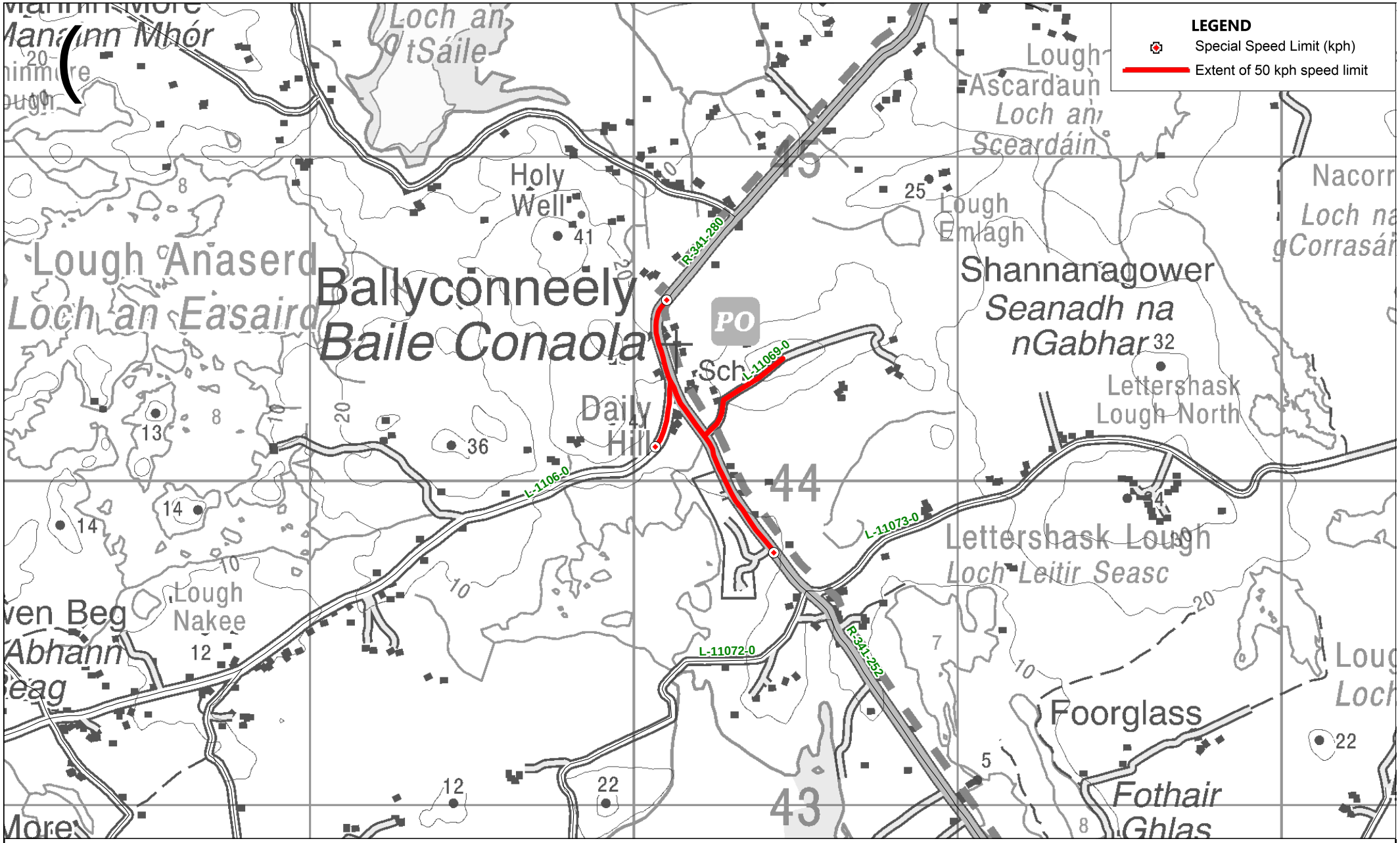

ROAD TRAFFIC SPECIAL SPEED LIMITS COUNTY GALWAY BYE-LAWS 2018

		BYE-LAW REFERENCE(S):	MUNICIPAL DISTRICT:	LOCATION:	MAP No:
Comhairle Chontae na Gaillimhe Galway County Council	© Ordnance Survey Ireland. All rights reserved. Licence number 2010/18CCMA/Galway County Council.	C/50/1 (a)-(c)	Conamara	**Ballyconneely**	C 01

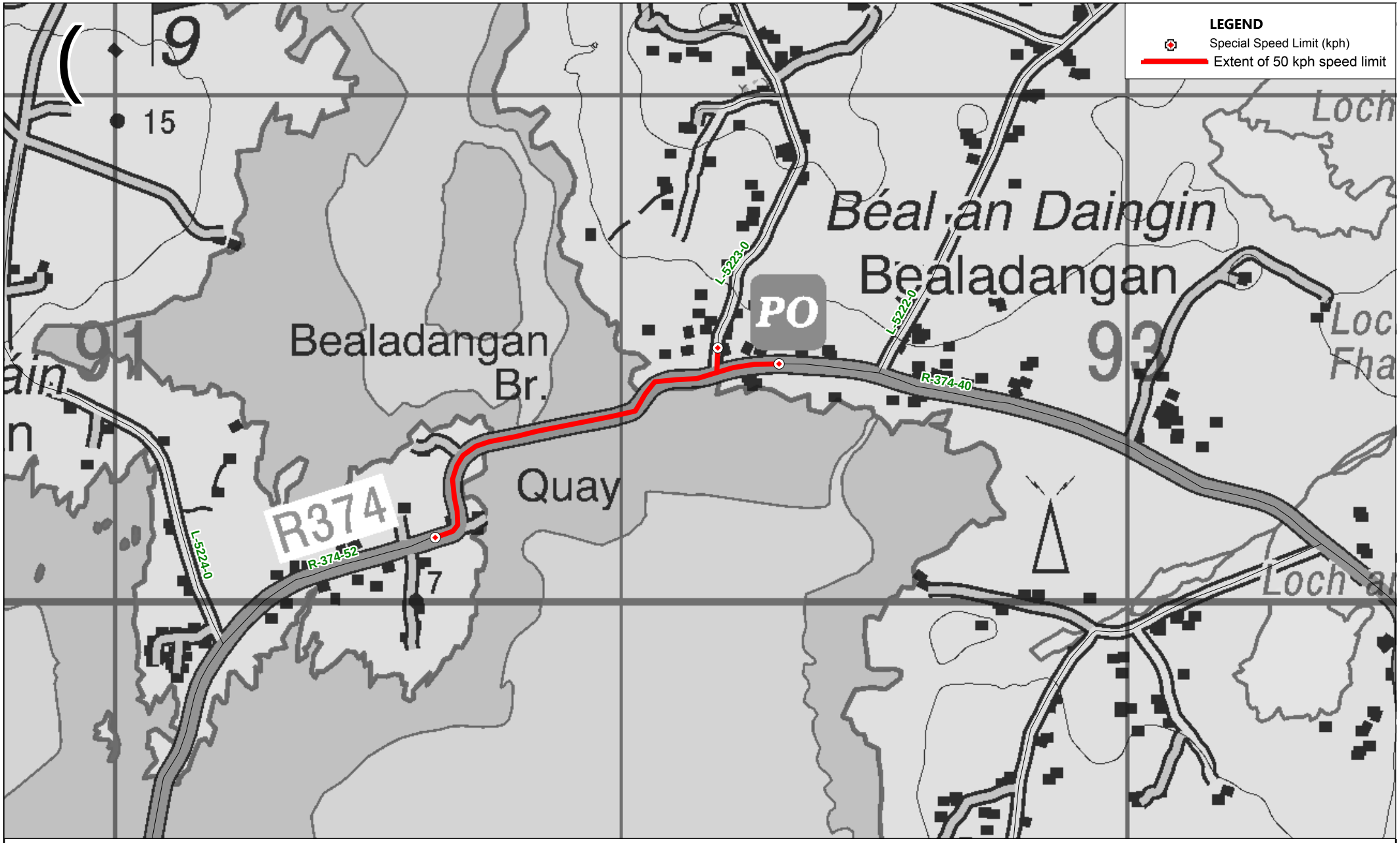

ROAD TRAFFIC SPECIAL SPEED LIMITS COUNTY GALWAY BYE-LAWS 2018

		BYE-LAW REFERENCE(S):	MUNICIPAL DISTRICT:	LOCATION:	MAP No:
Comhairle Chontae na Gaillimhe Galway County Council	© Ordnance Survey Ireland. All rights reserved. Licence number 2010/18CCMA/Galway County Council.	C/50/2 (a)-(b)	Conamara	**Béal an Daingin**	C 02

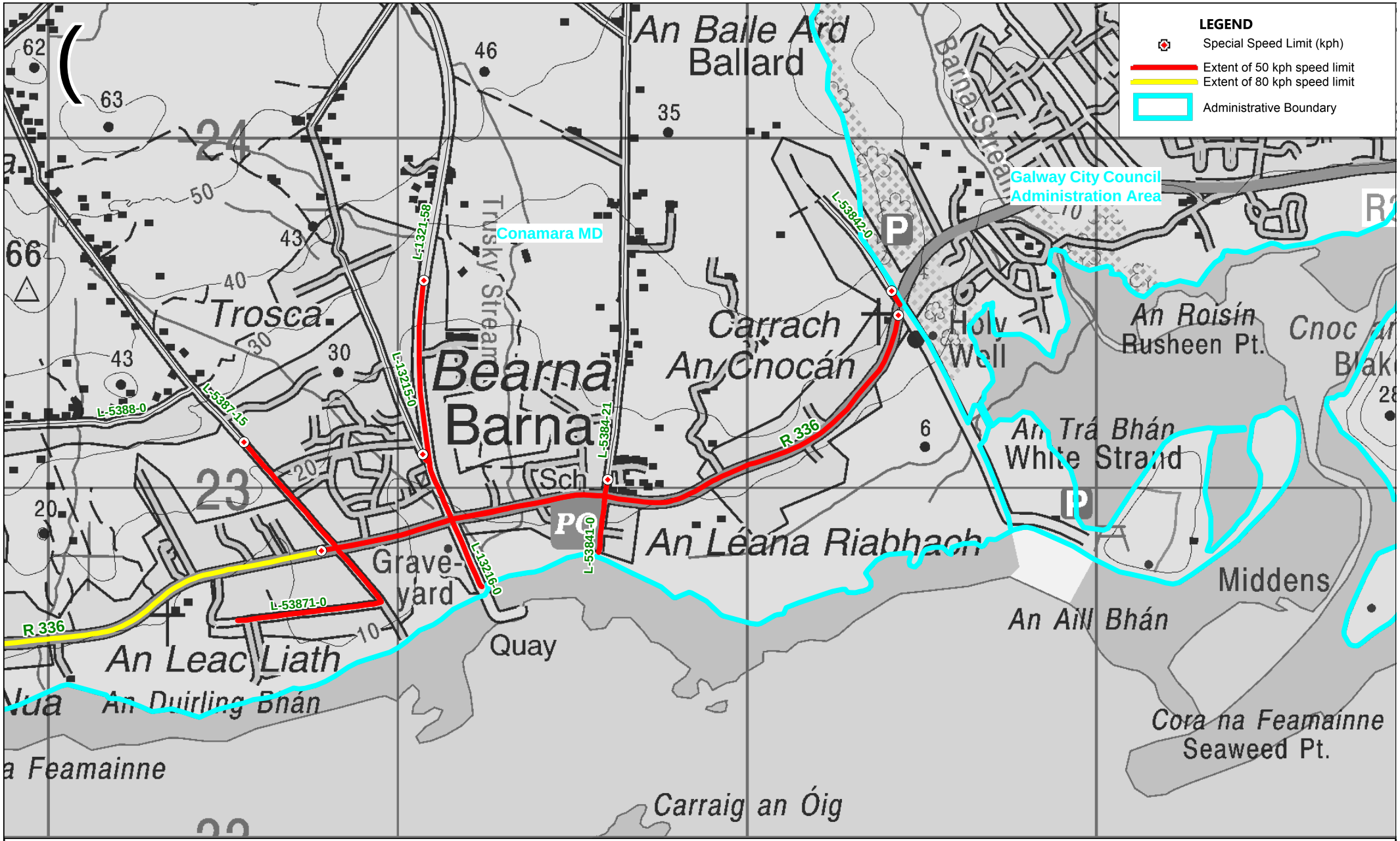

ROAD TRAFFIC SPECIAL SPEED LIMITS COUNTY GALWAY BYE-LAWS 2018

		BYE-LAW REFERENCE(S):	MUNICIPAL DISTRICT:	LOCATION:	MAP No:
Comhairle Chontae na Gaillimhe Galway County Council	© Ordnance Survey Ireland. All rights reserved. Licence number 2010/18CCMA/Galway County Council.	C/50/3 (a)-(i)	Conamara	**Bearna**	C 03

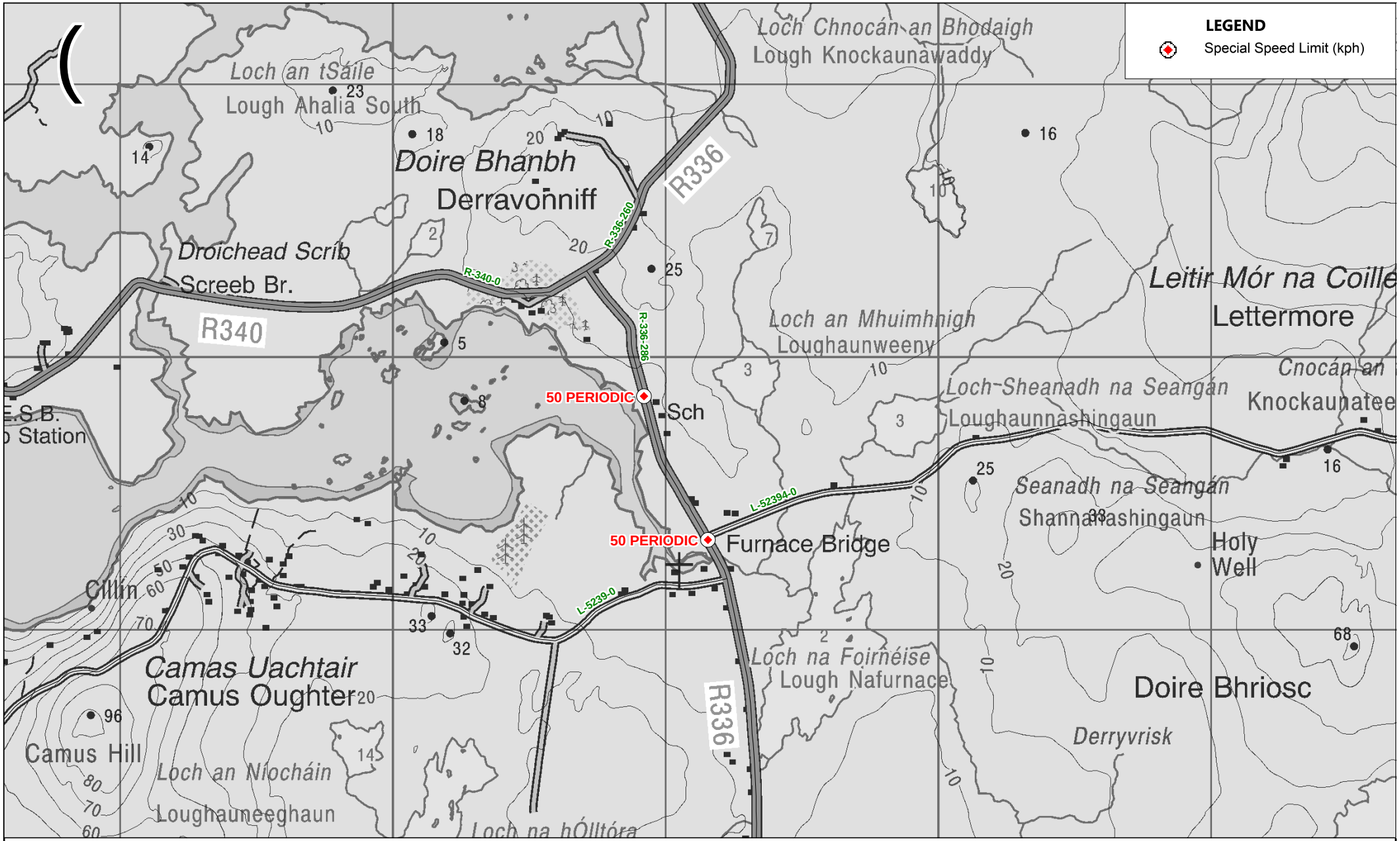

ROAD TRAFFIC SPECIAL SPEED LIMITS COUNTY GALWAY BYE-LAWS 2018

		BYE-LAW REFERENCE(S):	MUNICIPAL DISTRICT:	LOCATION:	MAP No:
Comhairle Chontae na Gaillimhe Galway County Council	© Ordnance Survey Ireland. All rights reserved. Licence number 2010/18CCMA/Galway County Council.	C/P/1	Conamara	**SN Chamuis**	C 04

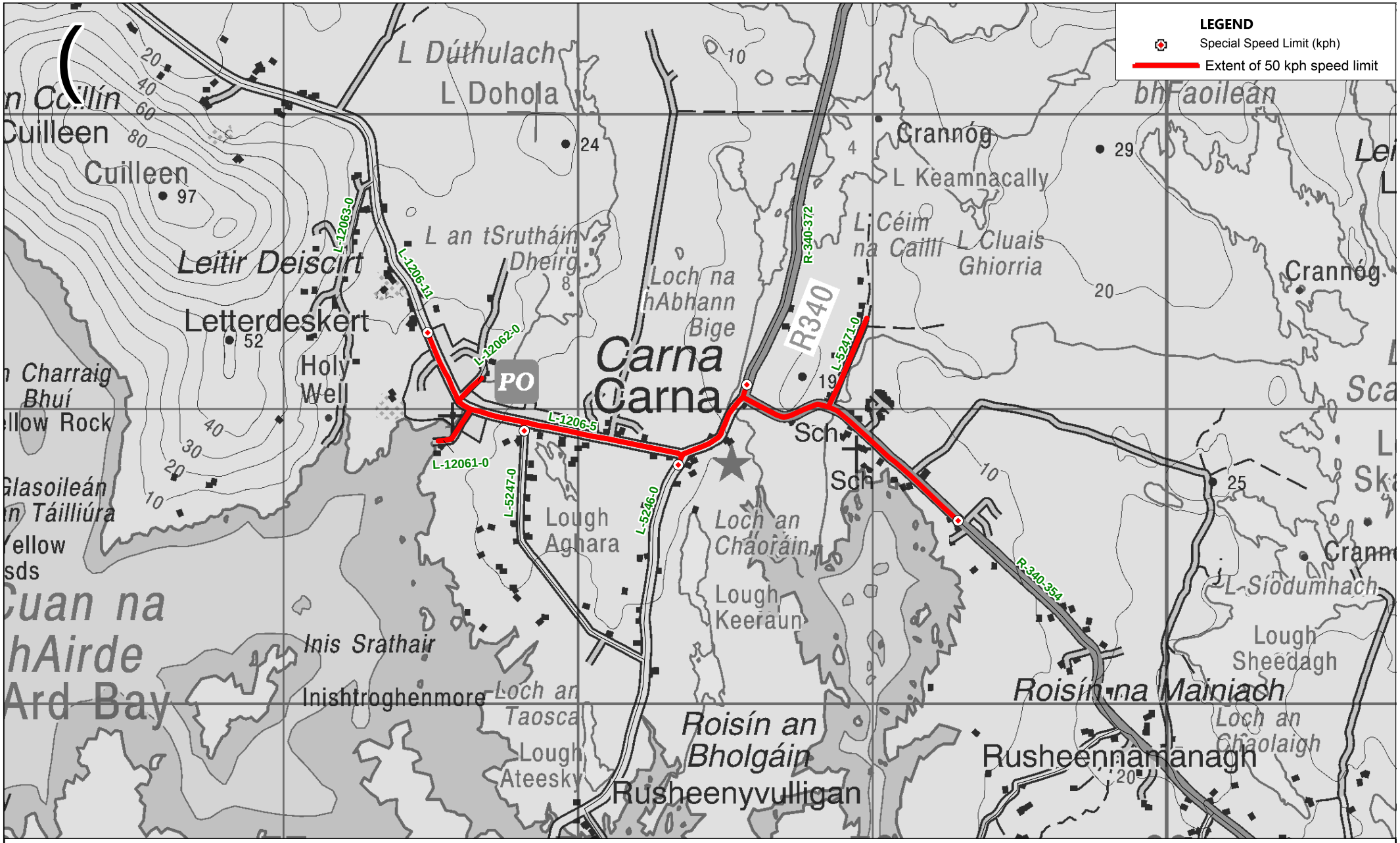

ROAD TRAFFIC SPECIAL SPEED LIMITS COUNTY GALWAY BYE-LAWS 2018

Comhairle Chontae na Gaillimhe Galway County Council	© Ordnance Survey Ireland. All rights reserved. Licence number 2010/18CCMA/Galway County Council.	BYE-LAW REFERENCE(S):	MUNICIPAL DISTRICT:	LOCATION:	MAP No:
		C/50/4 (a)-(g)	Conamara	**Carna**	C 05

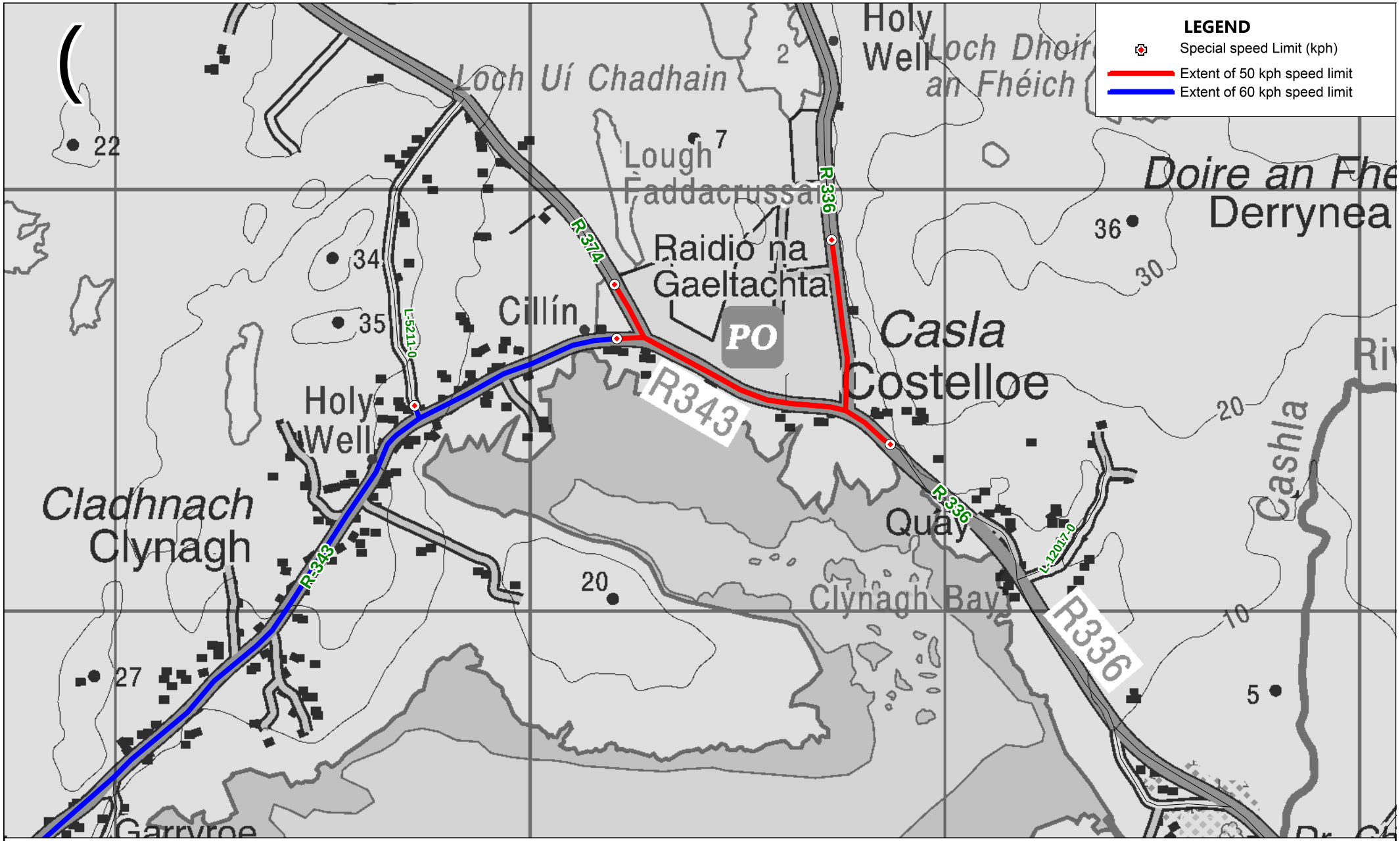

ROAD TRAFFIC SPECIAL SPEED LIMITS COUNTY GALWAY BYE-LAWS 2018

		BYE-LAW REFERENCE(S):	MUNICIPAL DISTRICT:	LOCATION:	MAP No:
Comhairle Chontae na Gaillimhe Galway County Council	© Ordnance Survey Ireland. All rights reserved. Licence number 2010/18CCMA/Galway County Council.	C/50/5 (a)-(c), C/60/1 (a)	Conamara	**Casla**	C 06

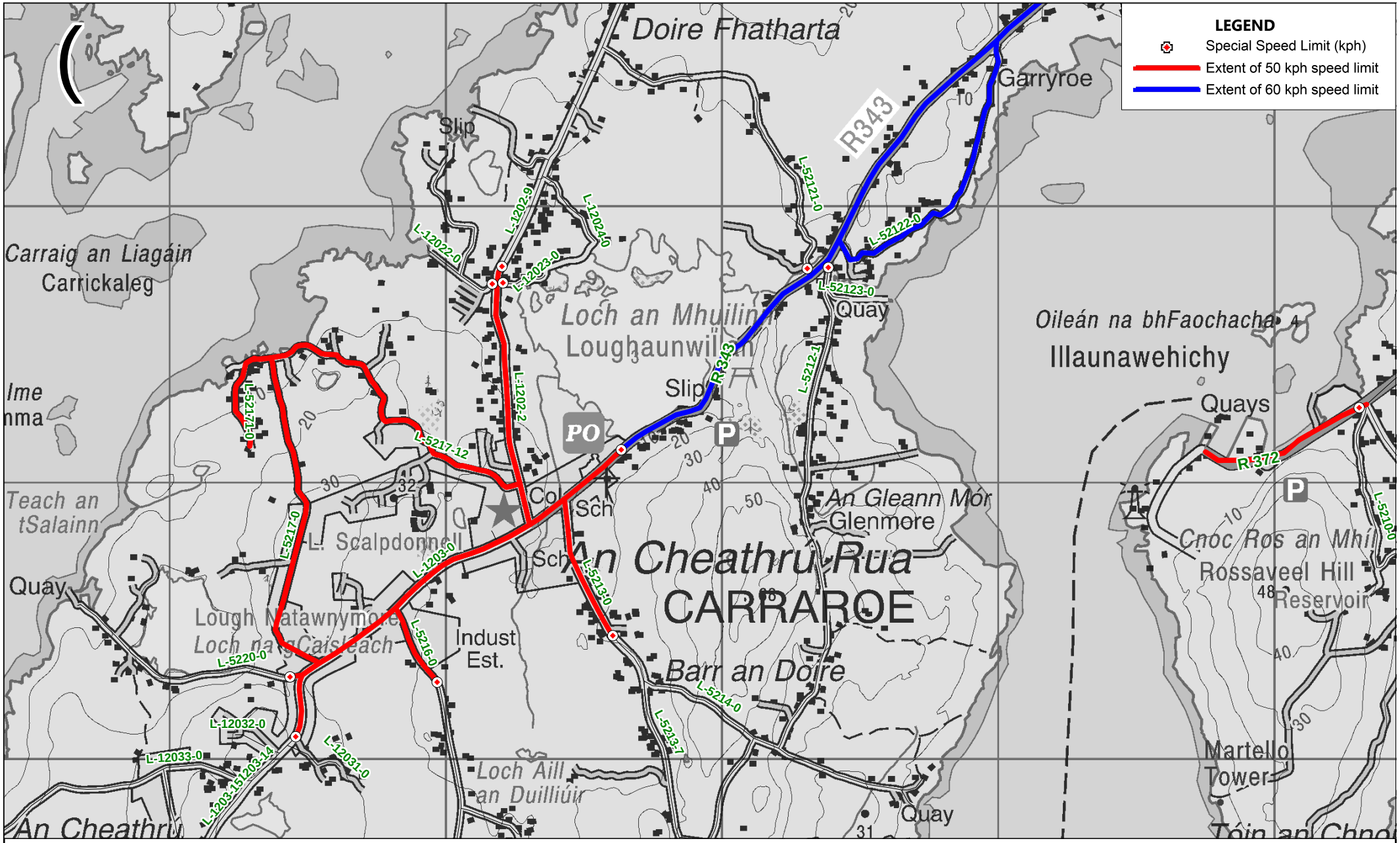

ROAD TRAFFIC SPECIAL SPEED LIMITS COUNTY GALWAY BYE-LAWS 2018

		BYE-LAW REFERENCE(S):	MUNICIPAL DISTRICT:	LOCATION:	MAP No:
Comhairle Chontae na Gaillimhe Galway County Council	© Ordnance Survey Ireland. All rights reserved. Licence number 2010/18CCMA/Galway County Council.	C/50/6 (a)-(j), C/60/1 (a)-(b), C/60/2 (a)-(c)	Conamara	**An Cheathrú Rua**	C 07

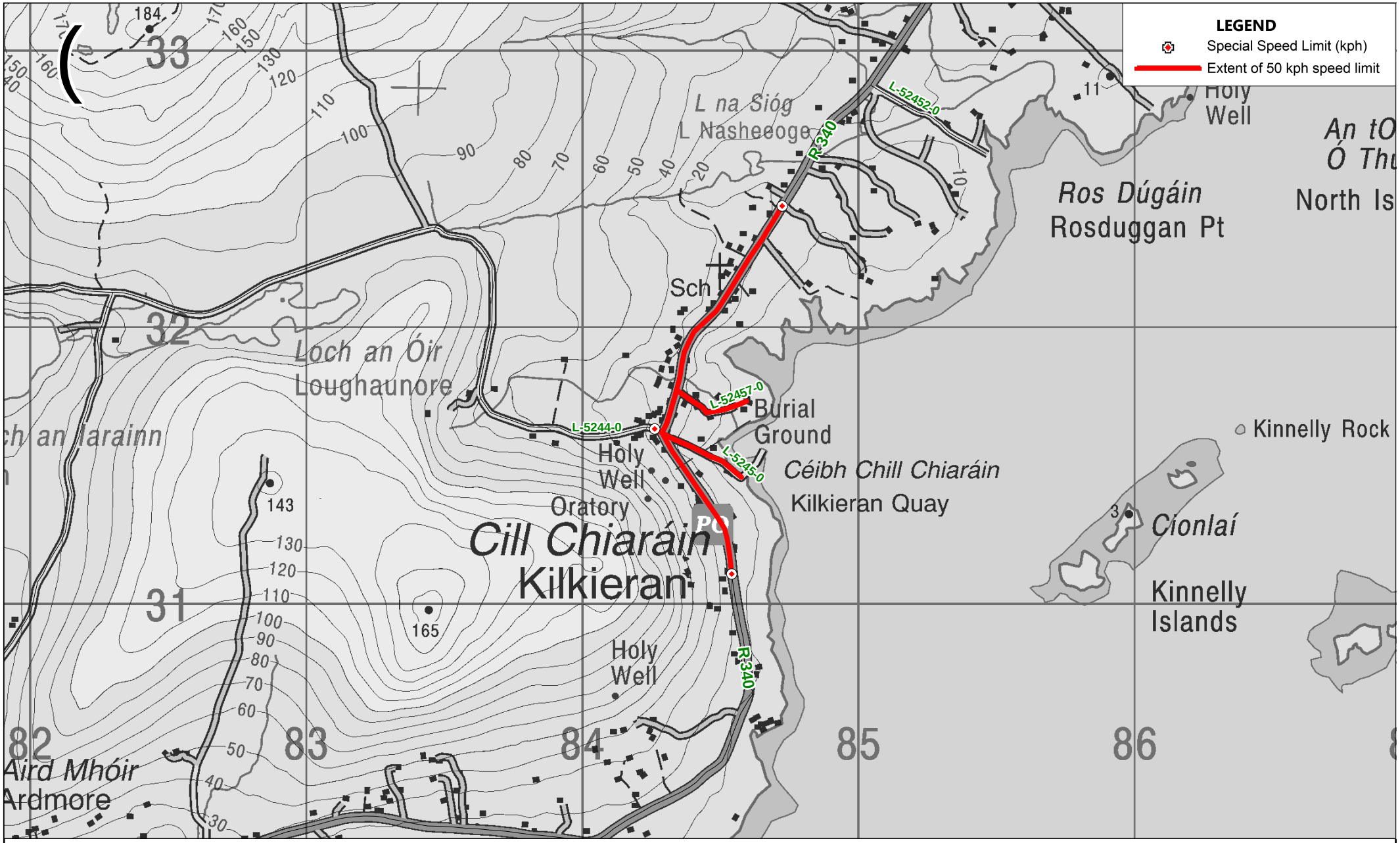

ROAD TRAFFIC SPECIAL SPEED LIMITS COUNTY GALWAY BYE-LAWS 2018

		BYE-LAW REFERENCE(S):	MUNICIPAL DISTRICT:	LOCATION:	MAP No:
Comhairle Chontae na Gaillimhe Galway County Council	© Ordnance Survey Ireland. All rights reserved. Licence number 2010/18CCMA/Galway County Council.	C/50/7 (a)-(d)	Conamara	**Cill Chiaráin**	C 08

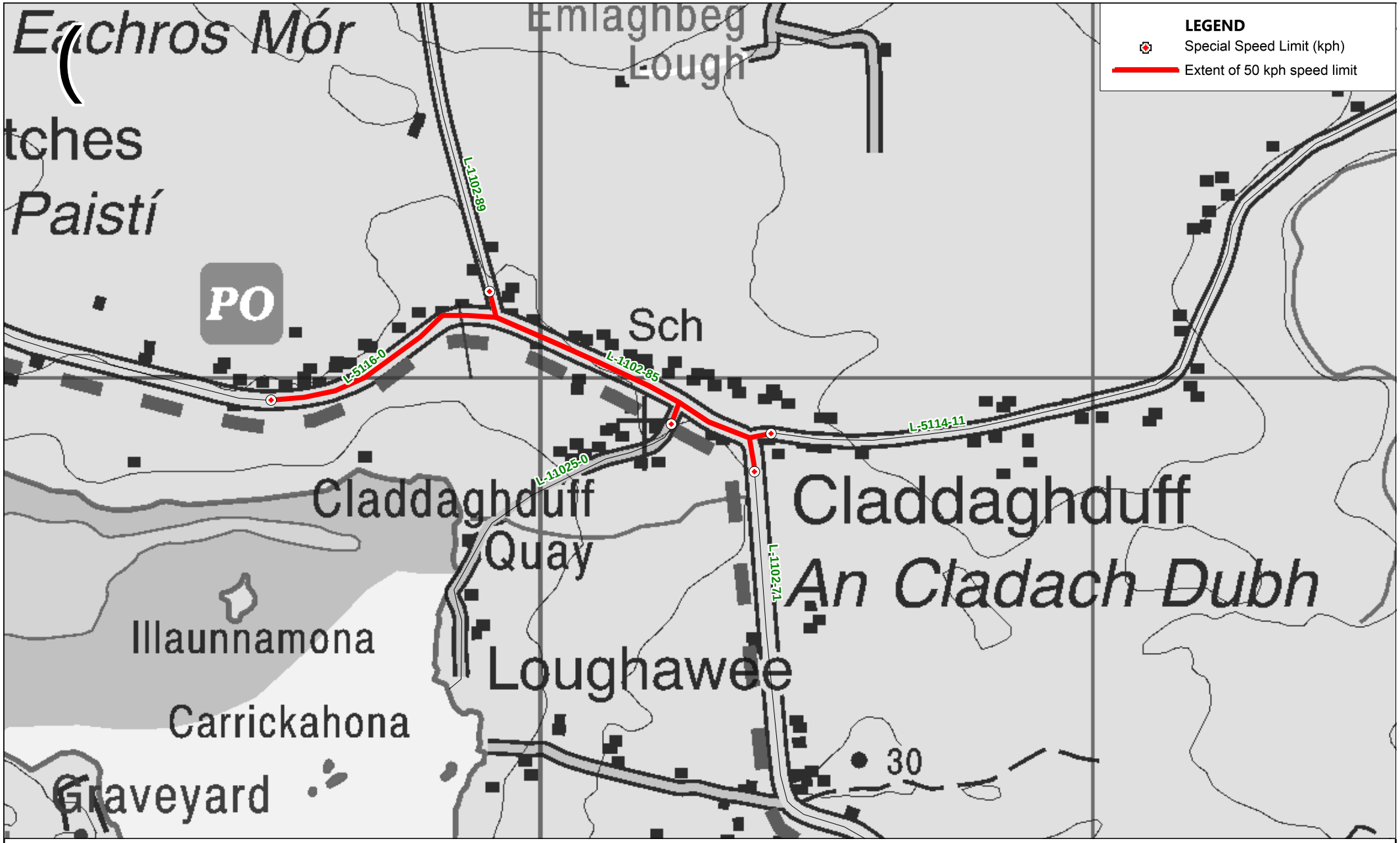

ROAD TRAFFIC SPECIAL SPEED LIMITS COUNTY GALWAY BYE-LAWS 2018

		BYE-LAW REFERENCE(S):	MUNICIPAL DISTRICT:	LOCATION:	MAP No:
Comhairle Chontae na Gaillimhe Galway County Council	© Ordnance Survey Ireland. All rights reserved. Licence number 2010/18CCMA/Galway County Council.	C/50/8 (a)-(d)	Conamara	**Claddaghduff**	C 09

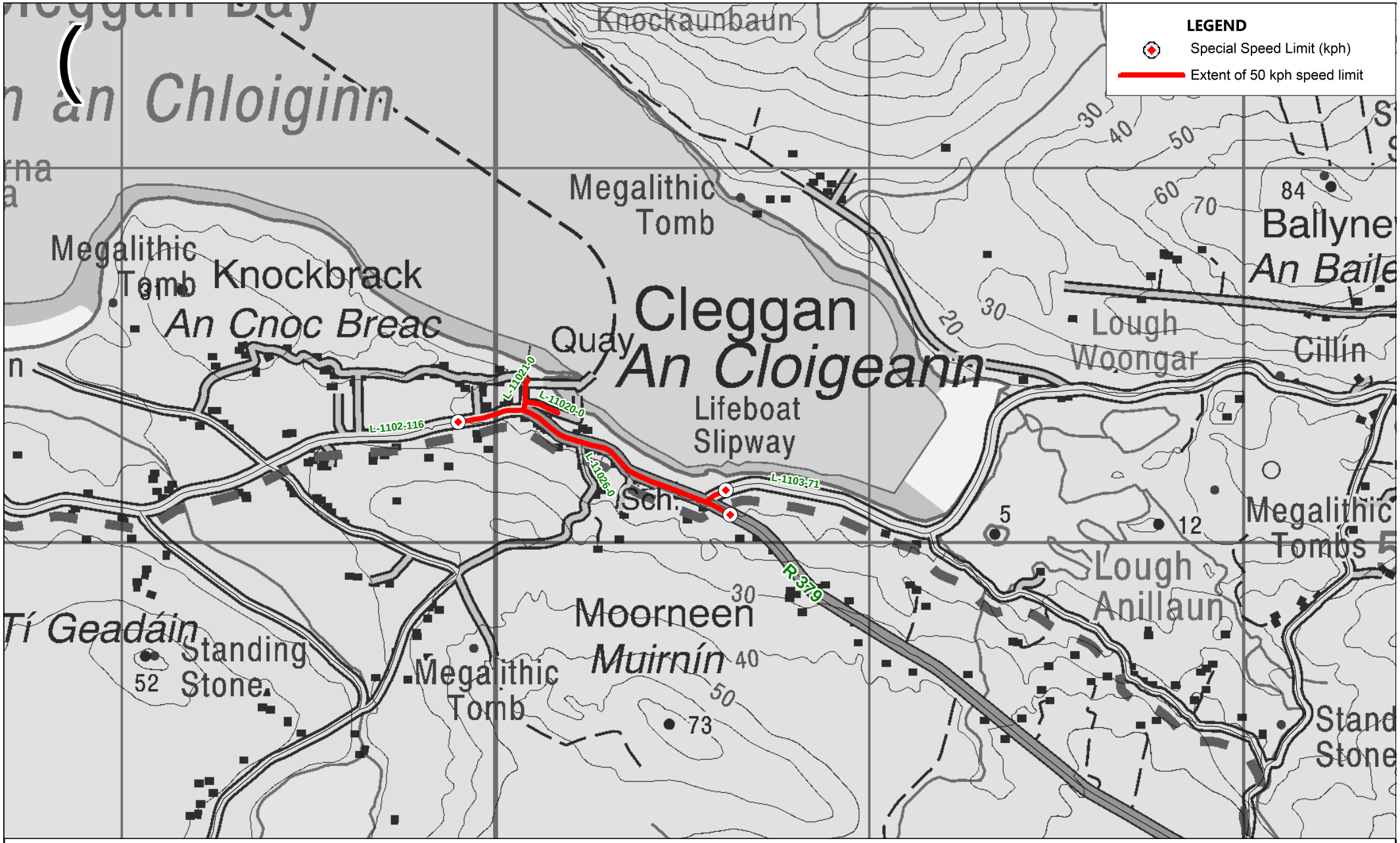

ROAD TRAFFIC SPECIAL SPEED LIMITS COUNTY GALWAY BYE-LAWS 2018

		BYE-LAW REFERENCE(S):	MUNICIPAL DISTRICT:	LOCATION:	MAP No:
Comhairle Chontae na Gaillimhe Galway County Council	© Ordnance Survey Ireland. All rights reserved. Licence number 2010/18CCMA/Galway County Council.	C/50/9 (a)-(f)	Conamara	**Cleggan**	C 10

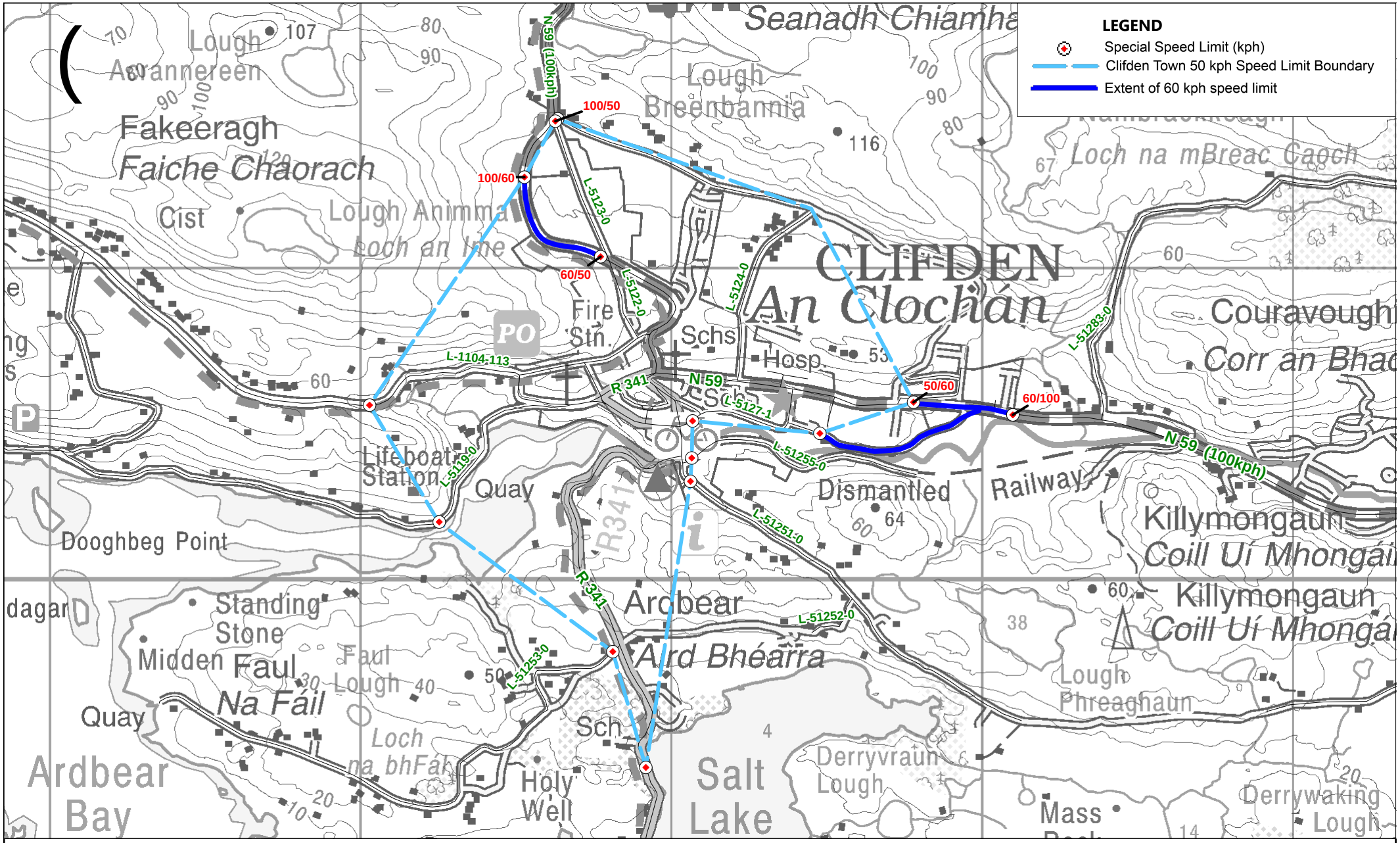

ROAD TRAFFIC SPECIAL SPEED LIMITS COUNTY GALWAY BYE-LAWS 2018

Comhairle Chontae na Gaillimhe Galway County Council	© Ordnance Survey Ireland. All rights reserved. Licence number 2010/18CCMA/Galway County Council.	BYE-LAW REFERENCE(S):	MUNICIPAL DISTRICT:	LOCATION:	MAP No:
		C/50/10 (a)-(m), C/60/3 (a)-(c)	Conamara	**Clifden**	C 11

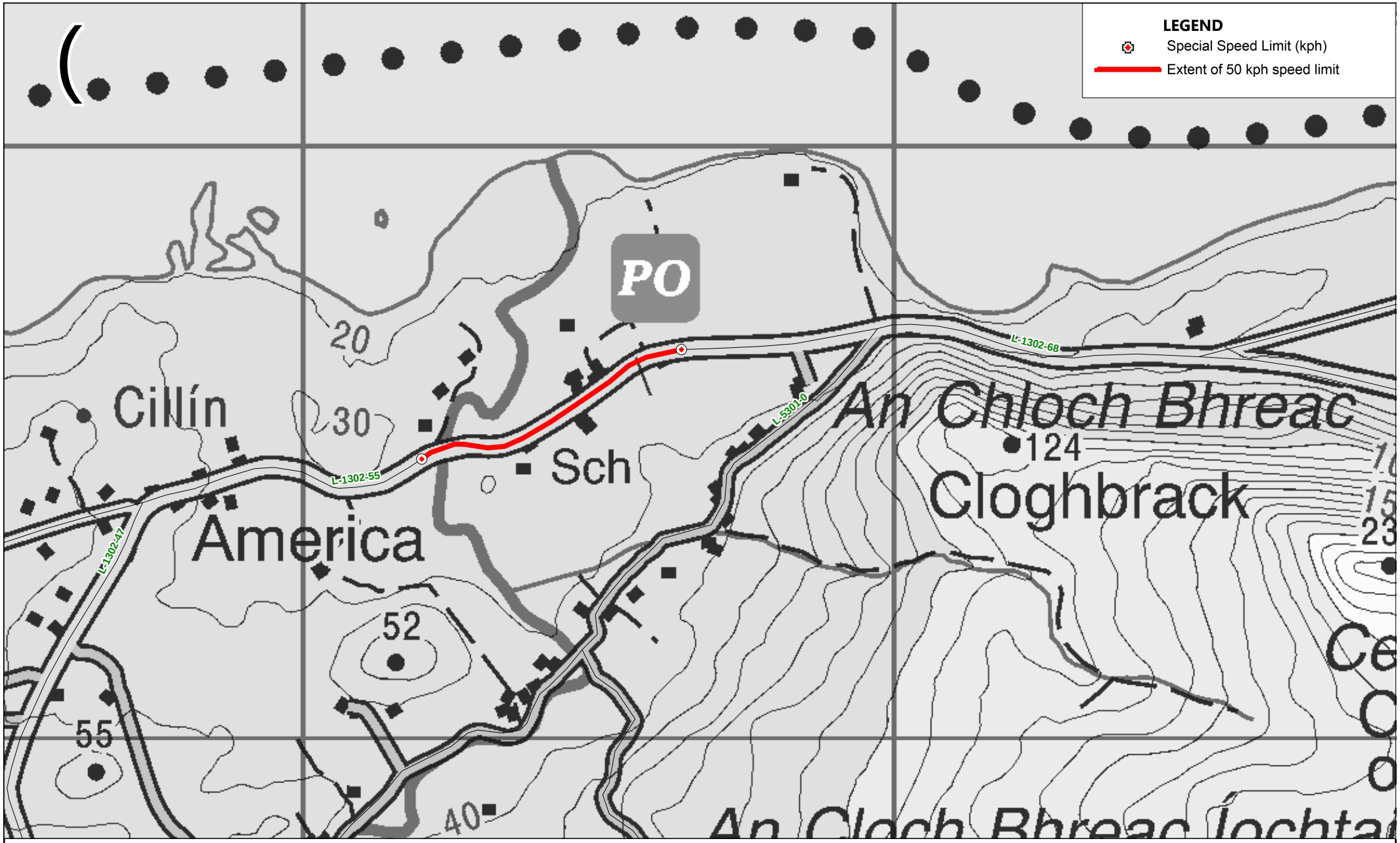

ROAD TRAFFIC SPECIAL SPEED LIMITS COUNTY GALWAY BYE-LAWS 2018

		BYE-LAW REFERENCE(S):	MUNICIPAL DISTRICT:	LOCATION:	MAP No:
Comhairle Chontae na Gaillimhe Galway County Council	© Ordnance Survey Ireland. All rights reserved. Licence number 2010/18CCMA/Galway County Council.	C/50/11 (a)-(c)	Conamara	**An Chloch Bhreac**	C 12

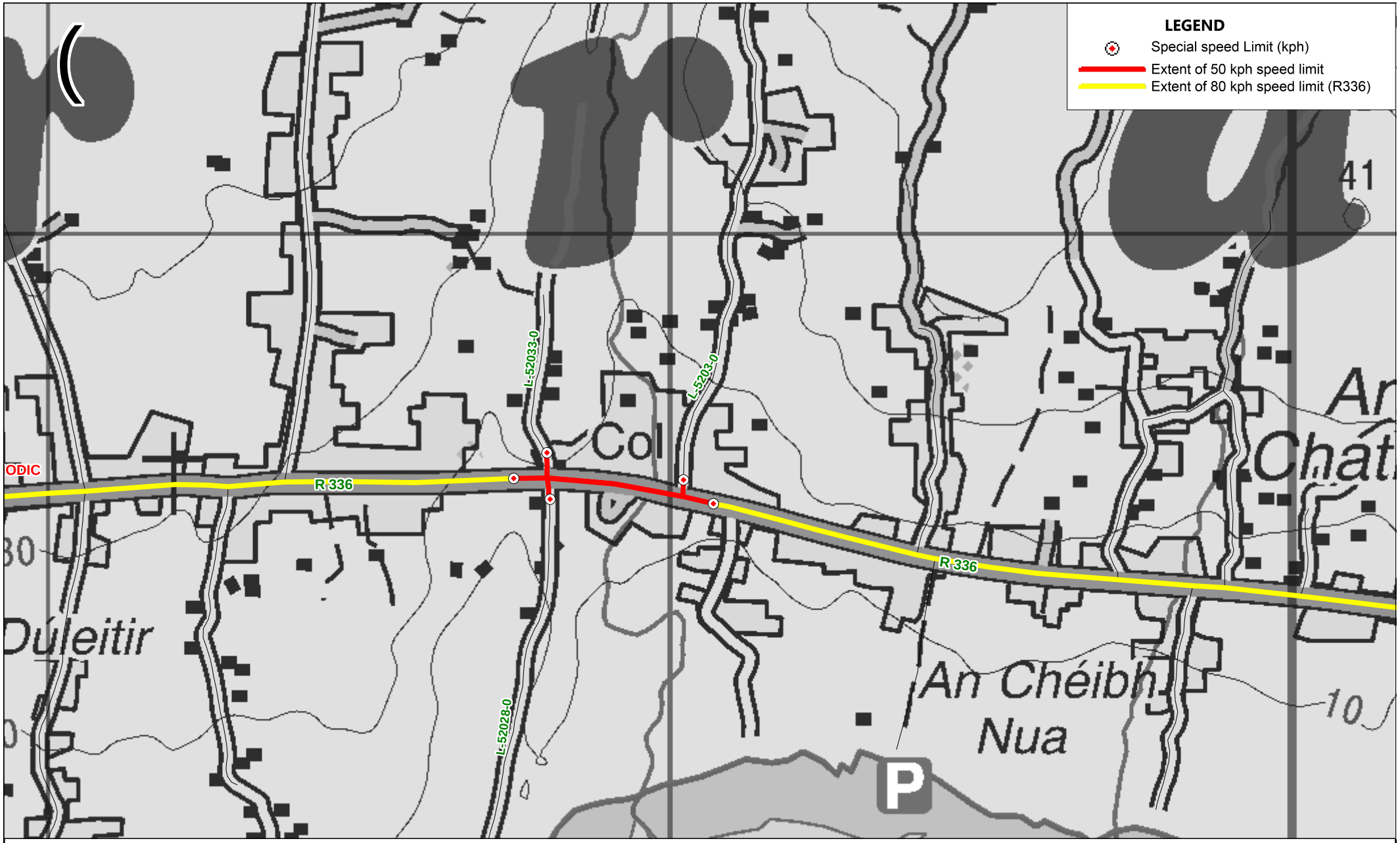

ROAD TRAFFIC SPECIAL SPEED LIMITS COUNTY GALWAY BYE-LAWS 2018

		BYE-LAW REFERENCE(S):	MUNICIPAL DISTRICT:	LOCATION:	MAP No:
Comhairle Chontae na Gaillimhe Galway County Council	© Ordnance Survey Ireland. All rights reserved. Licence number 2010/18CCMA/Galway County Council.	C/50/12 (a)-(d)	Conamara	**Coill Rua (R336)**	C 13

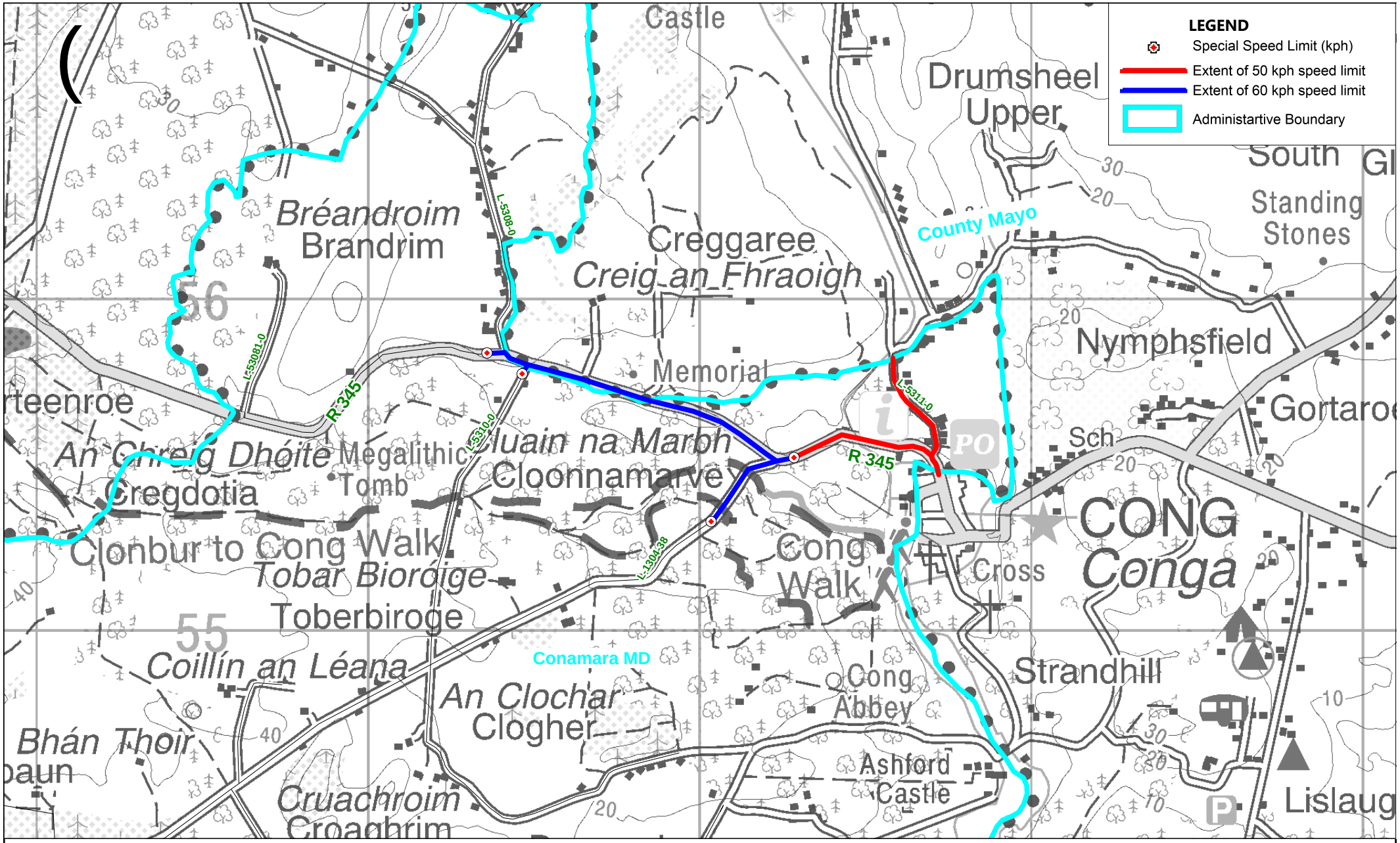

ROAD TRAFFIC SPECIAL SPEED LIMITS COUNTY GALWAY BYE-LAWS 2018

Comhairle Chontae na Gaillimhe Galway County Council	© Ordnance Survey Ireland. All rights reserved. Licence number 2010/18CCMA/Galway County Council.	BYE-LAW REFERENCE(S):	MUNICIPAL DISTRICT:	LOCATION:	MAP No:
		C/50/13 (a)-(b), C/60/4 (a)-(c)	Conamara	**Cong**	C 14

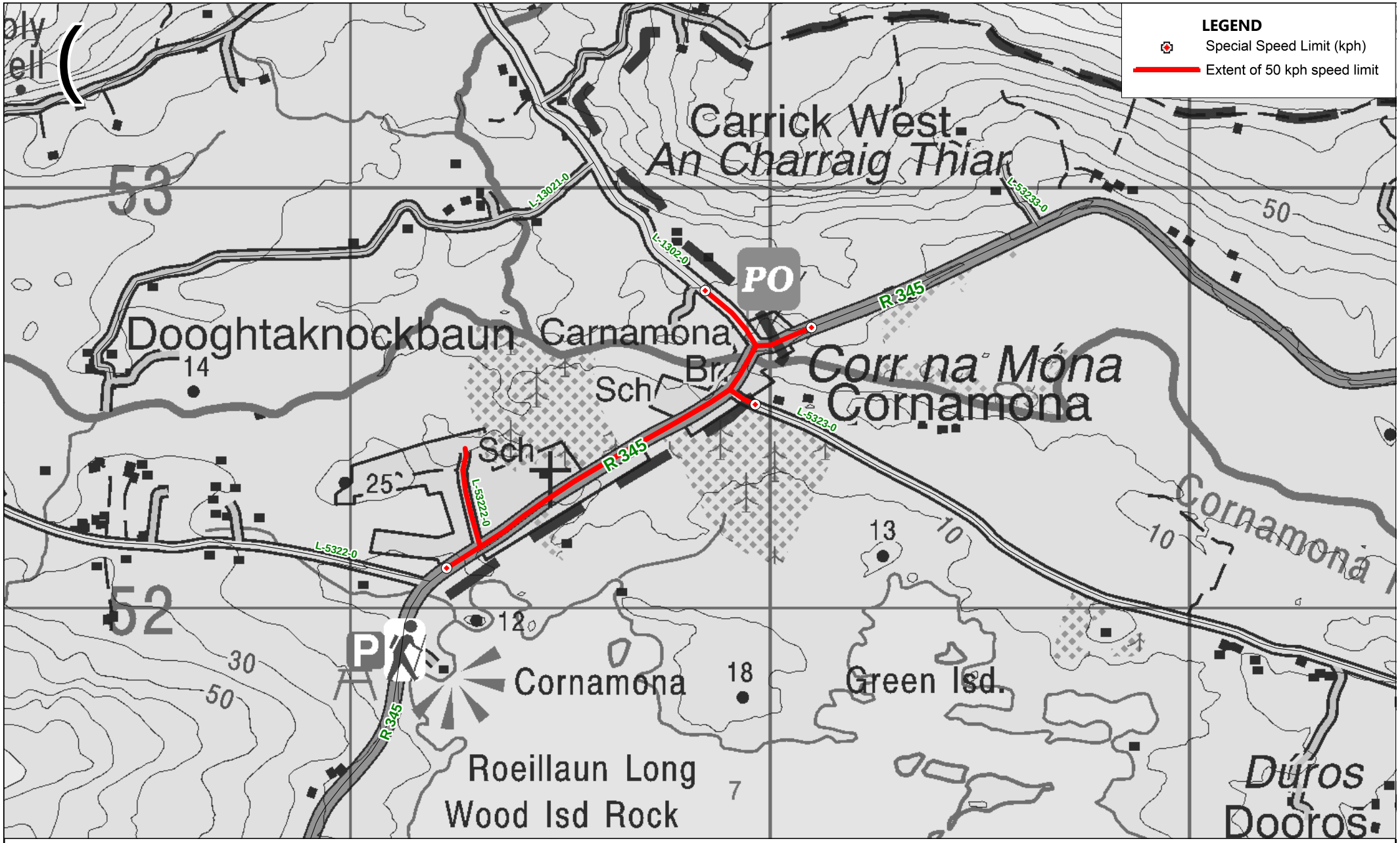

ROAD TRAFFIC SPECIAL SPEED LIMITS COUNTY GALWAY BYE-LAWS 2018

		BYE-LAW REFERENCE(S):	MUNICIPAL DISTRICT:	LOCATION:	MAP No:
Comhairle Chontae na Gaillimhe Galway County Council	© Ordnance Survey Ireland. All rights reserved. Licence number 2010/18CCMA/Galway County Council.	C/50/14 (a)-(d)	Conamara	**Corr na Móna**	C 15

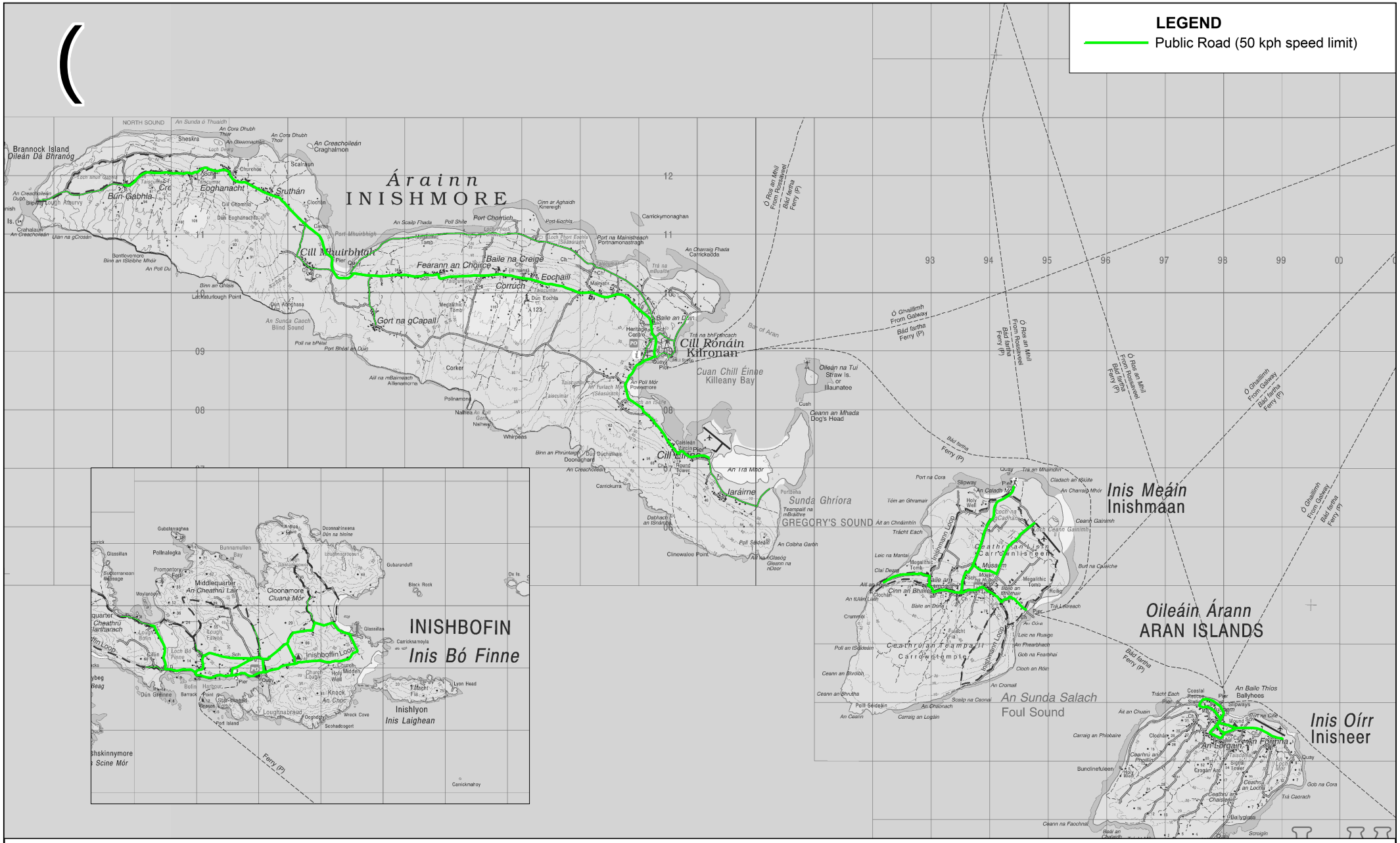

ROAD TRAFFIC SPECIAL SPEED LIMITS COUNTY GALWAY BYE-LAWS 2018

Comhairle Chontae na Gaillimhe Galway County Council	© Ordnance Survey Ireland. All rights reserved. Licence number 2010/18CCMA/Galway County Council.	BYE-LAW REFERENCE(S):	MUNICIPAL DISTRICT:	LOCATION:	MAP No:
		C/50/15 (a)-(d)	Conamara	**County Galway Islands**	C 16

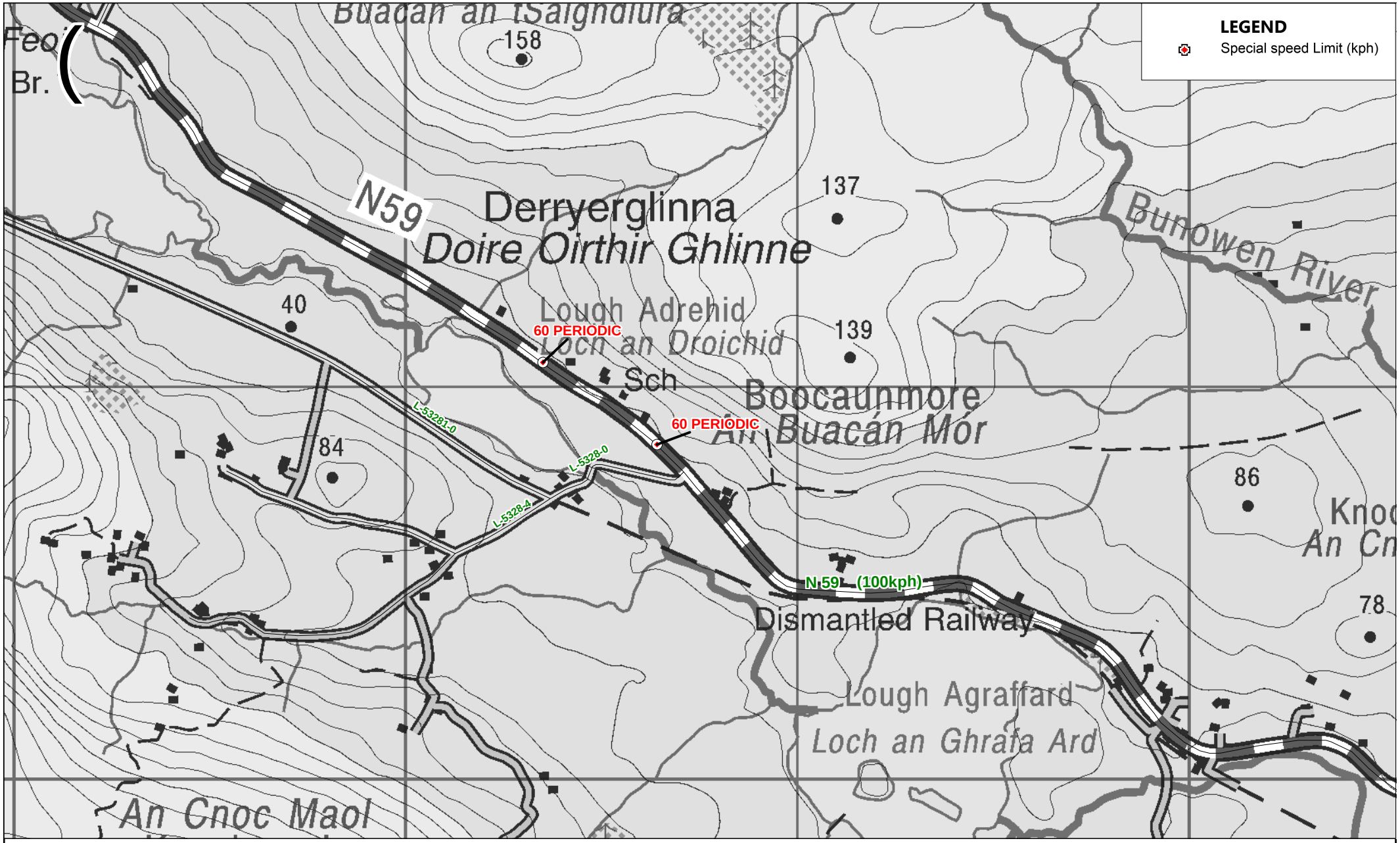

ROAD TRAFFIC SPECIAL SPEED LIMITS COUNTY GALWAY BYE-LAWS 2018

		BYE-LAW REFERENCE(S):	MUNICIPAL DISTRICT:	LOCATION:	MAP No:
Comhairle Chontae na Gaillimhe Galway County Council	© Ordnance Survey Ireland. All rights reserved. Licence number 2010/18CCMA/Galway County Council.	C/P/7	Conamara	**SN Doire Ghlinne (N59)**	C 17

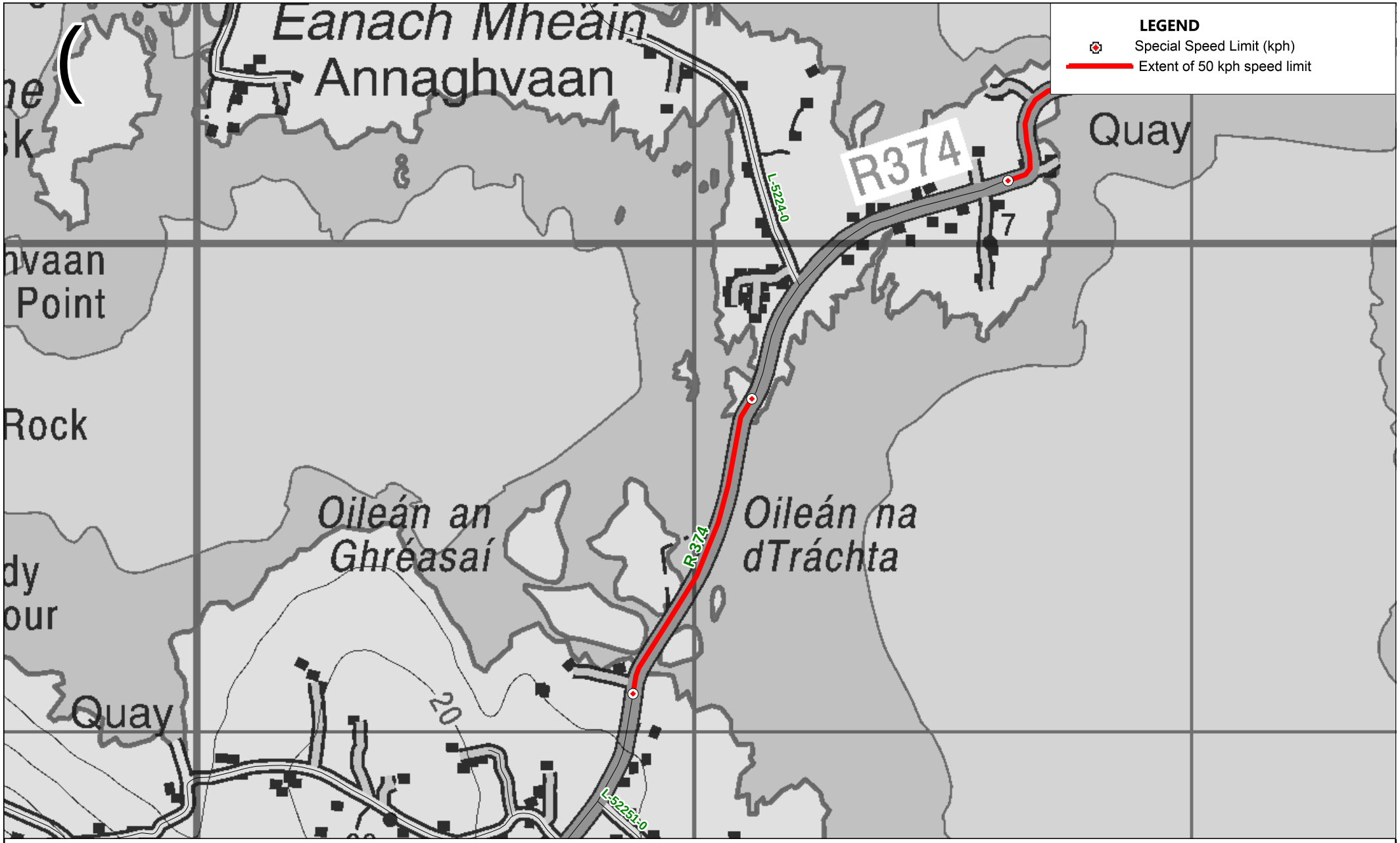

ROAD TRAFFIC SPECIAL SPEED LIMITS COUNTY GALWAY BYE-LAWS 2018

		BYE-LAW REFERENCE(S):	MUNICIPAL DISTRICT:	LOCATION:	MAP No:
Comhairle Chontae na Gaillimhe Galway County Council	© Ordnance Survey Ireland. All rights reserved. Licence number 2010/18CCMA/Galway County Council.	C/50/16 (a)	Conamara	**Eanach Mheáin - Leitir Móir**	C 18

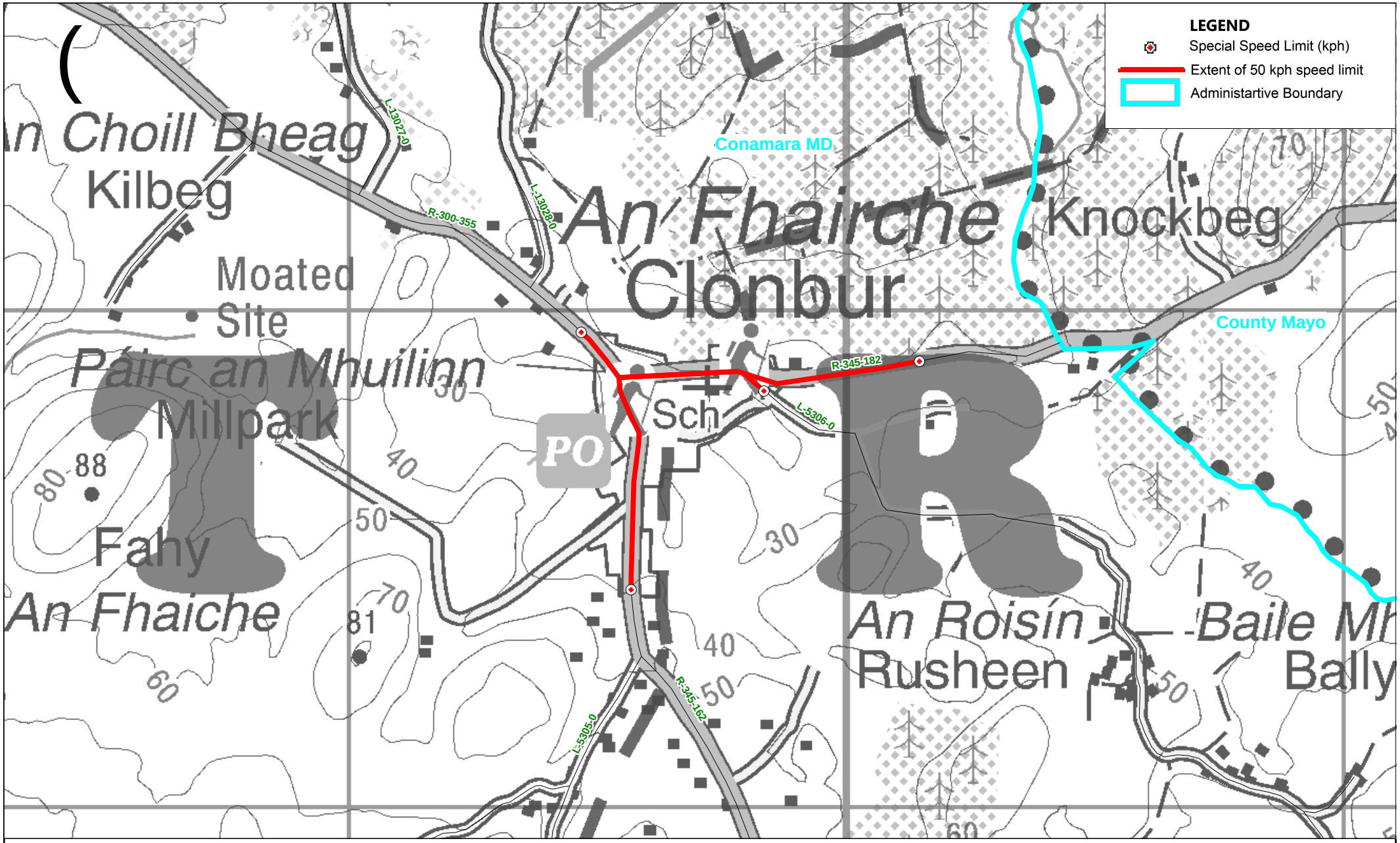

ROAD TRAFFIC SPECIAL SPEED LIMITS COUNTY GALWAY BYE-LAWS 2018

		BYE-LAW REFERENCE(S):	MUNICIPAL DISTRICT:	LOCATION:	MAP No:
Comhairle Chontae na Gaillimhe Galway County Council	© Ordnance Survey Ireland. All rights reserved. Licence number 2010/18CCMA/Galway County Council.	C/50/17 (a)-(c)	Conamara	**An Fhairche**	C 19

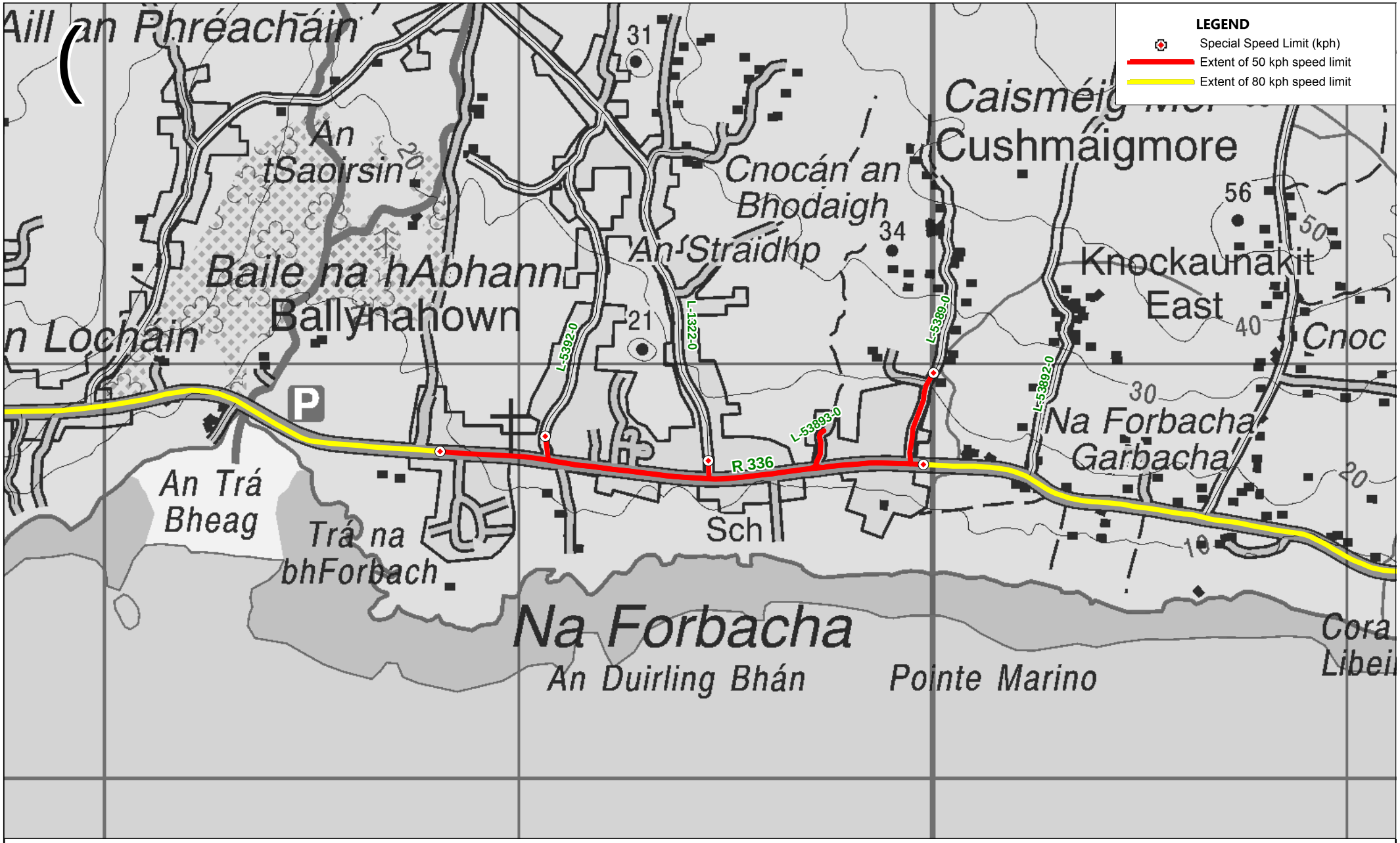

ROAD TRAFFIC SPECIAL SPEED LIMITS COUNTY GALWAY BYE-LAWS 2018

		BYE-LAW REFERENCE(S):	MUNICIPAL DISTRICT:	LOCATION:	MAP No:
Comhairle Chontae na Gaillimhe Galway County Council	© Ordnance Survey Ireland. All rights reserved. Licence number 2010/18CCMA/Galway County Council.	C/50/18 (a)-(d)	Conamara	**Na Forbacha**	C 20

ROAD TRAFFIC SPECIAL SPEED LIMITS COUNTY GALWAY BYE-LAWS 2018

		BYE-LAW REFERENCE(S):	MUNICIPAL DISTRICT:	LOCATION:	MAP No:
Comhairle Chontae na Gaillimhe Galway County Council	© Ordnance Survey Ireland. All rights reserved. Licence number 2010/18CCMA/Galway County Council.	C/50/19 (a)-(b), C/80/1 (a)	Conamara	**Gortaleva (Glenlo Abbey) (N59)**	C 21

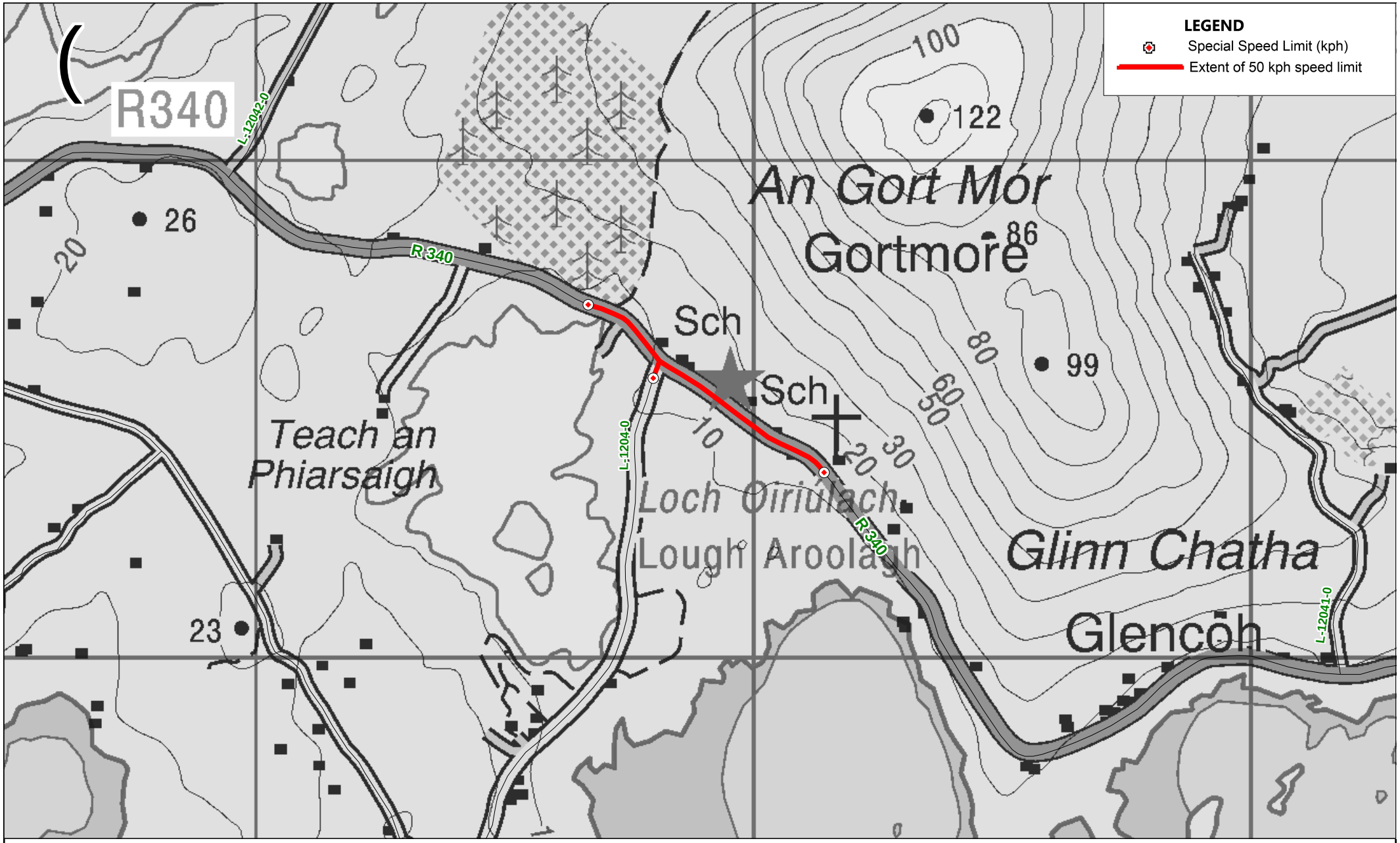

ROAD TRAFFIC SPECIAL SPEED LIMITS COUNTY GALWAY BYE-LAWS 2018

		BYE-LAW REFERENCE(S):	MUNICIPAL DISTRICT:	LOCATION:	MAP No:
Comhairle Chontae na Gaillimhe Galway County Council	© Ordnance Survey Ireland. All rights reserved. Licence number 2010/18CCMA/Galway County Council.	C/50/20 (a)-(b)	Conamara	**Gort Mór (Rosmuc)**	C 22

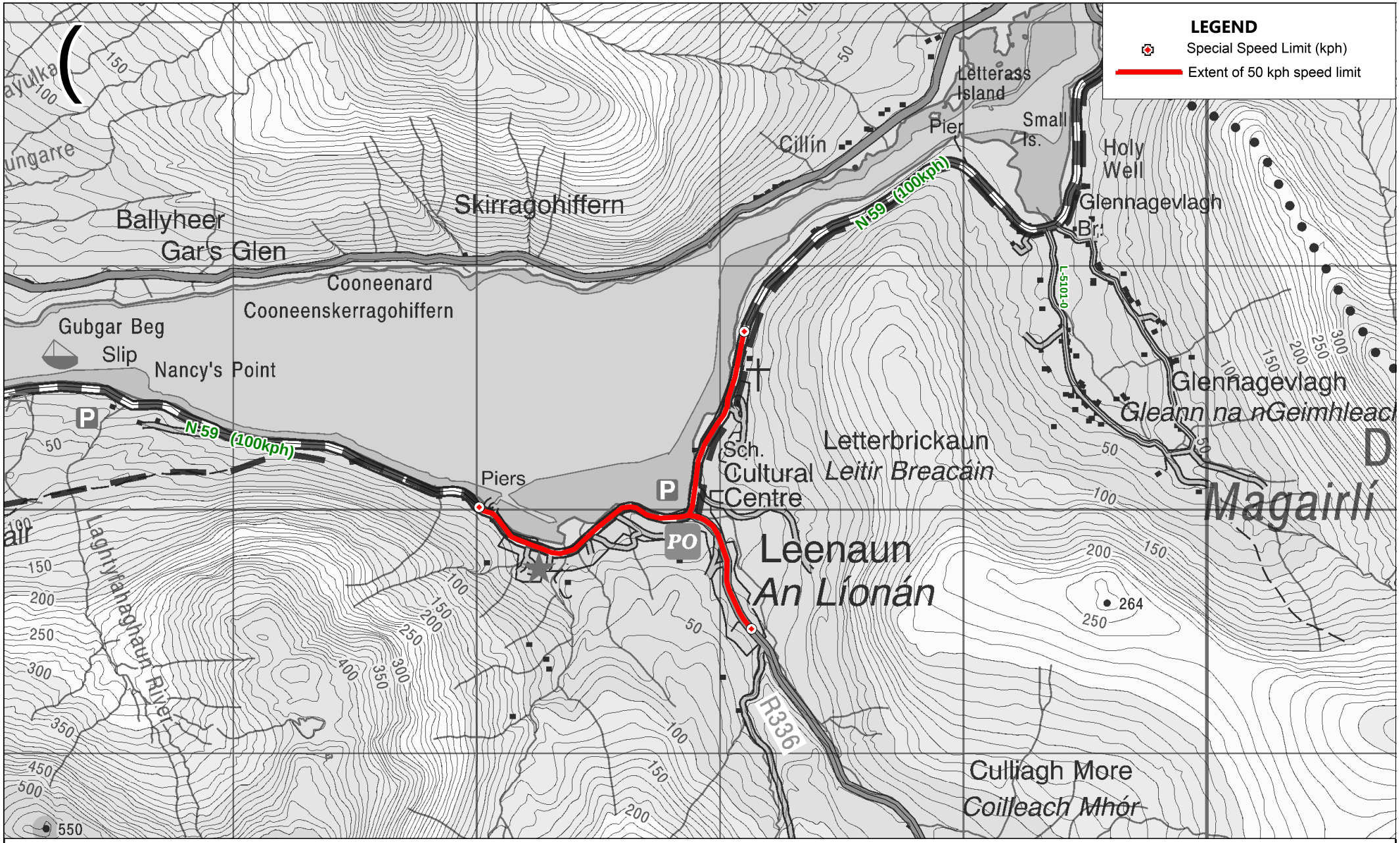

ROAD TRAFFIC SPECIAL SPEED LIMITS COUNTY GALWAY BYE-LAWS 2018

Comhairle Chontae na Gaillimhe Galway County Council	© Ordnance Survey Ireland. All rights reserved. Licence number 2010/18CCMA/Galway County Council.	BYE-LAW REFERENCE(S):	MUNICIPAL DISTRICT:	LOCATION:	MAP No:
		C/50/21 (a)-(b)	Conamara	**Leenaun**	C 23

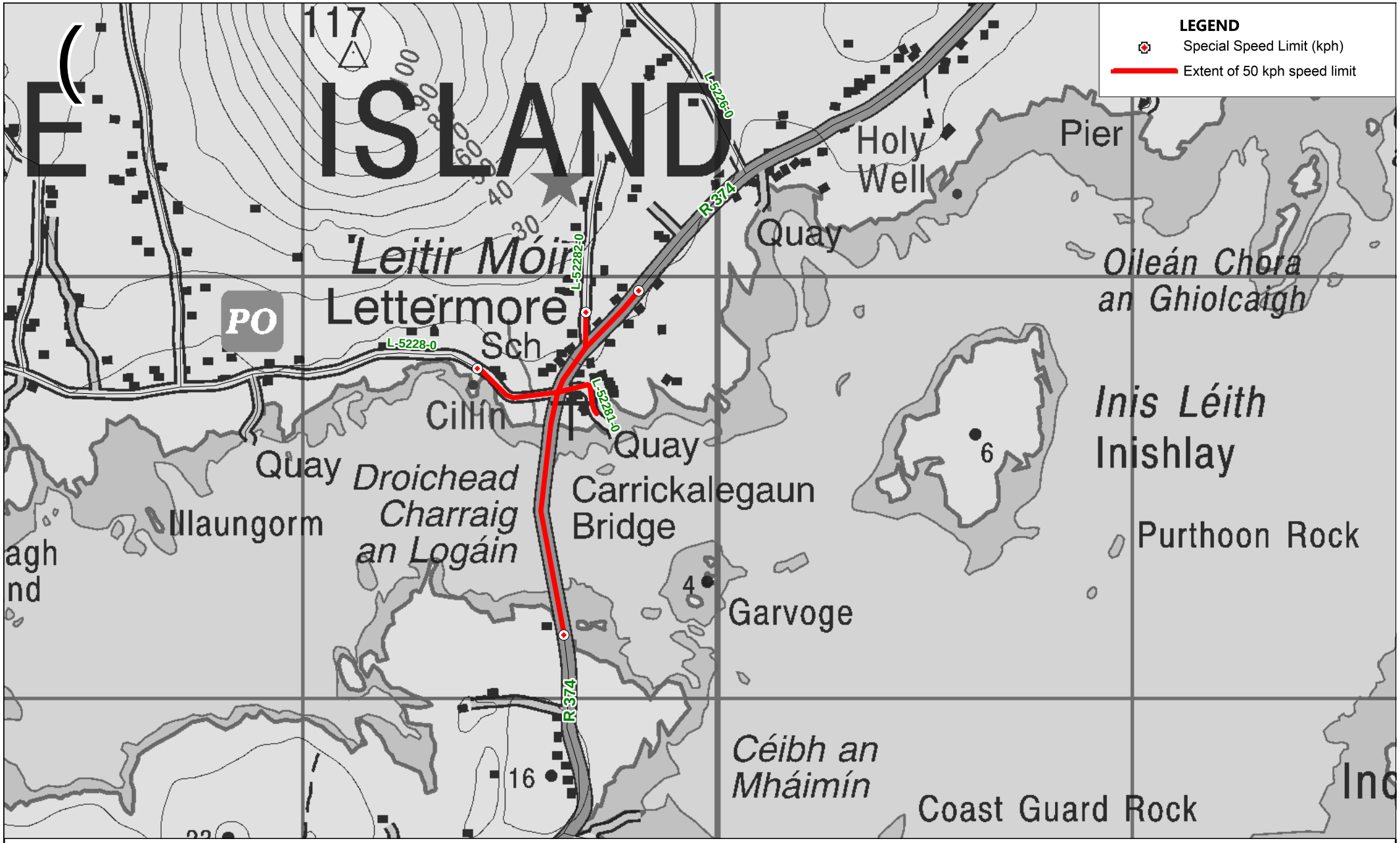

ROAD TRAFFIC SPECIAL SPEED LIMITS COUNTY GALWAY BYE-LAWS 2018

		BYE-LAW REFERENCE(S):	MUNICIPAL DISTRICT:	LOCATION:	MAP No:
Comhairle Chontae na Gaillimhe Galway County Council	© Ordnance Survey Ireland. All rights reserved. Licence number 2010/18CCMA/Galway County Council.	C/50/22 (a)-(d)	Conamara	**Leitir Móir**	C 24

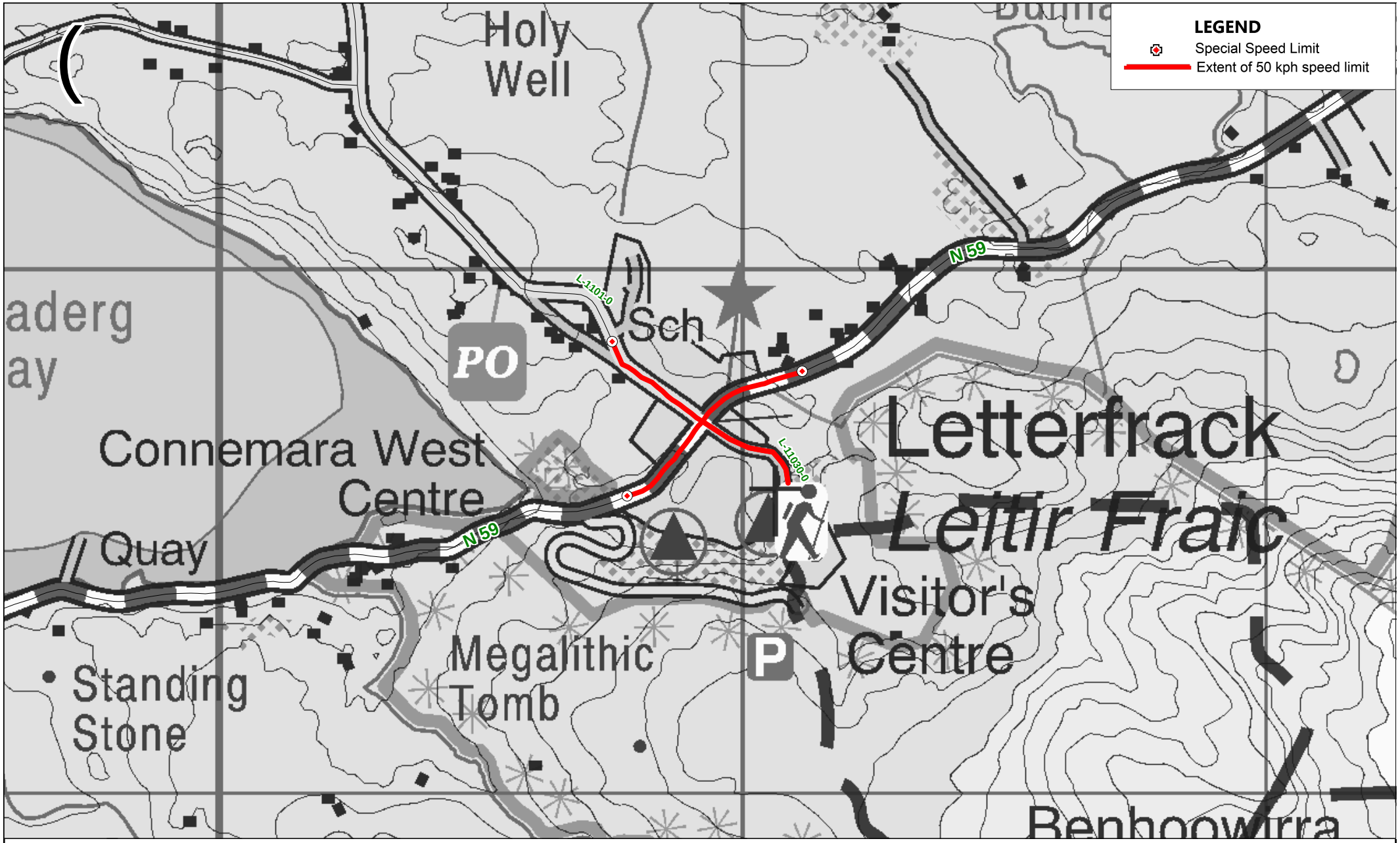

ROAD TRAFFIC SPECIAL SPEED LIMITS COUNTY GALWAY BYE-LAWS 2018

		BYE-LAW REFERENCE(S):	MUNICIPAL DISTRICT:	LOCATION:	MAP No:
Comhairle Chontae na Gaillimhe Galway County Council	© Ordnance Survey Ireland. All rights reserved. Licence number 2010/18CCMA/Galway County Council.	C/50/23 (a)-(c)	Conamara	**Letterfrack (N59)**	C 25

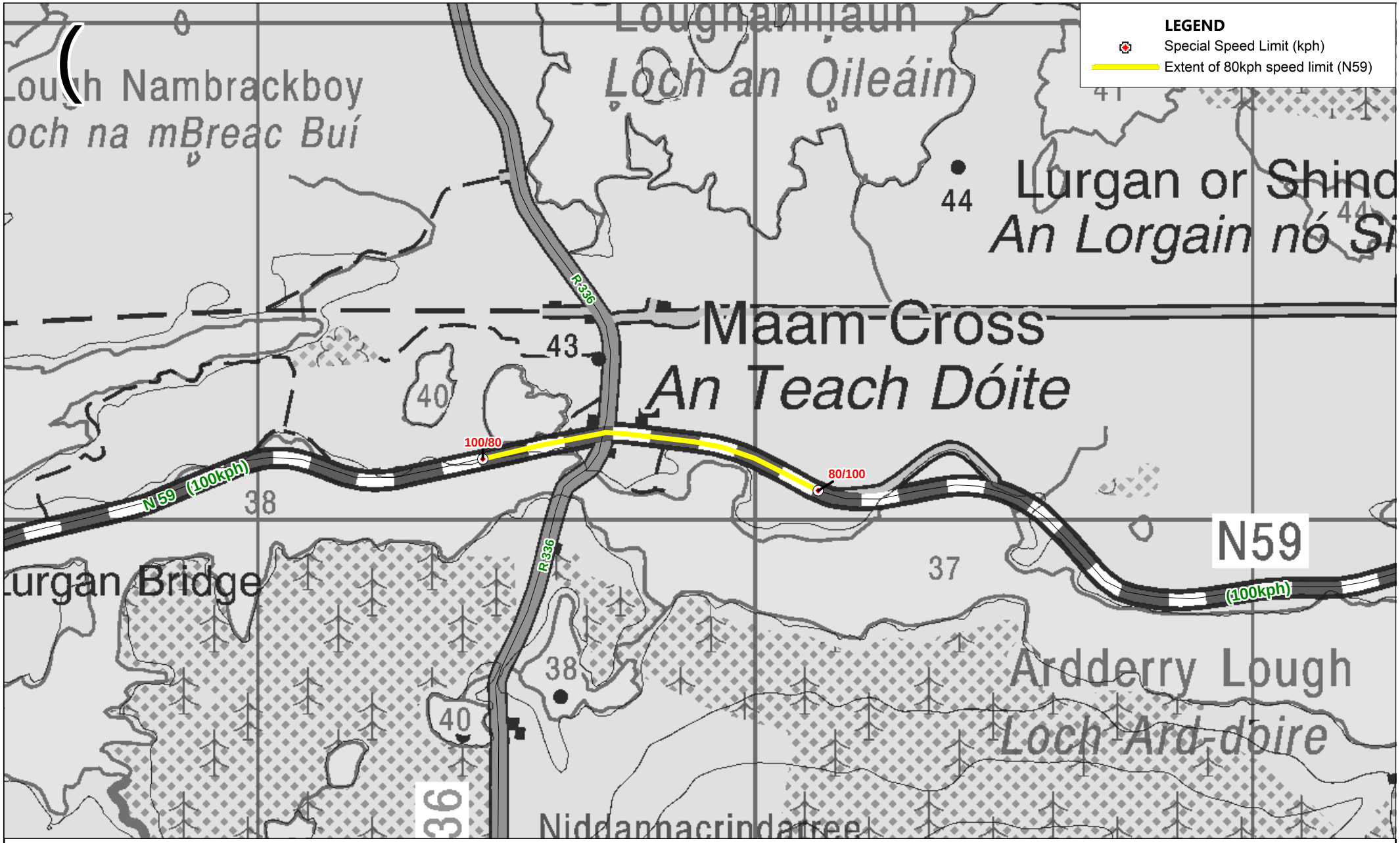

ROAD TRAFFIC SPECIAL SPEED LIMITS COUNTY GALWAY BYE-LAWS 2018

		BYE-LAW REFERENCE(S):	MUNICIPAL DISTRICT:	LOCATION:	MAP No:
Comhairle Chontae na Gaillimhe Galway County Council	© Ordnance Survey Ireland. All rights reserved. Licence number 2010/18CCMA/Galway County Council.	C/80/3 (a)	Conamara	**Maam Cross**	C 26

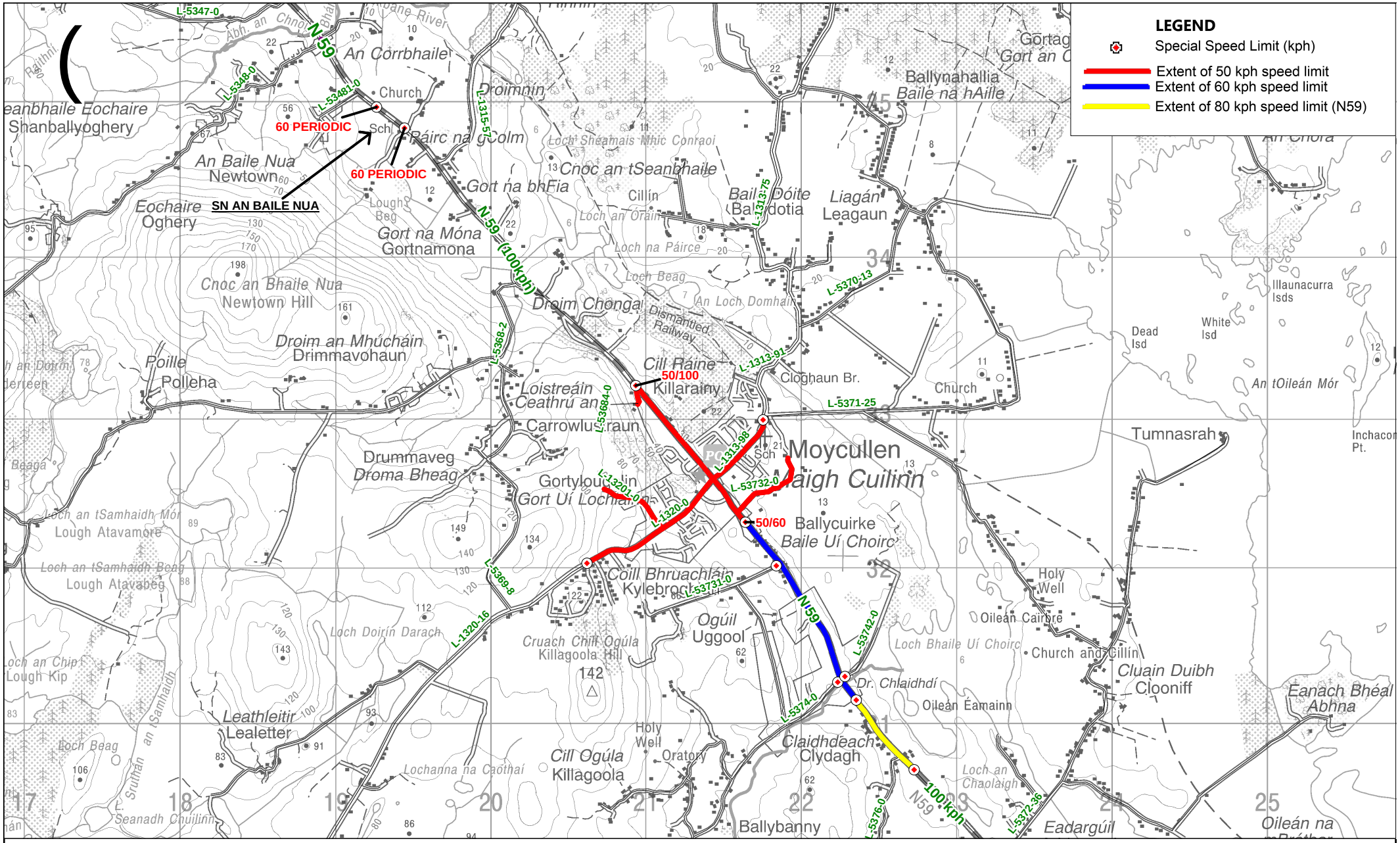

ROAD TRAFFIC SPECIAL SPEED LIMITS COUNTY GALWAY BYE-LAWS 2018

Comhairle Chontae na Gaillimhe Galway County Council	© Ordnance Survey Ireland. All rights reserved. Licence number 2010/18CCMA/Galway County Council.	BYE-LAW REFERENCE(S):	MUNICIPAL DISTRICT:	LOCATION:	MAP No:
		C/50/24 (a)-(f), C/60/5 (a)-(d), C/80/2 (a), C/P/8	Conamara	**Maigh Cuilinn (N59)**	C 27

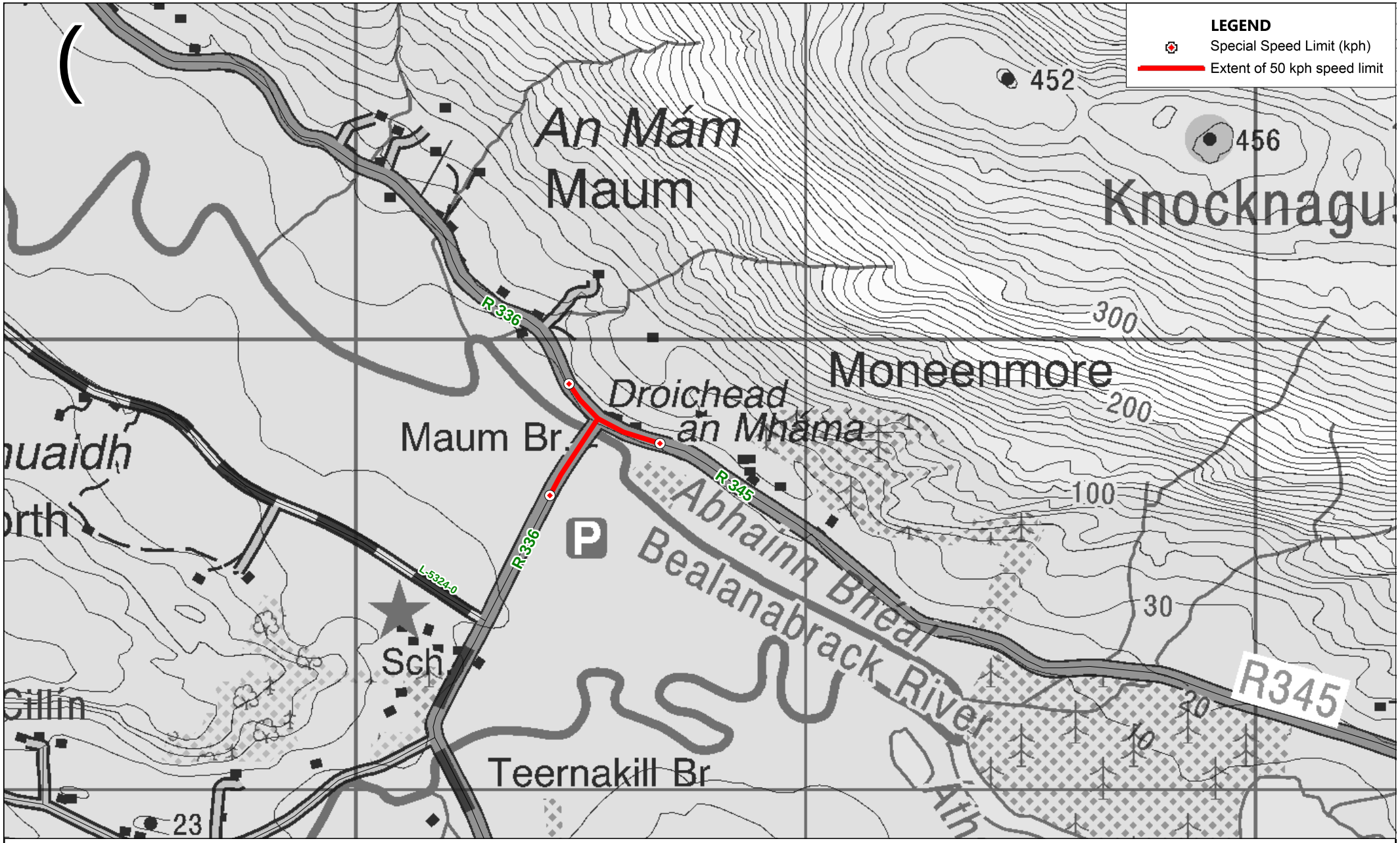

ROAD TRAFFIC SPECIAL SPEED LIMITS COUNTY GALWAY BYE-LAWS 2018

		BYE-LAW REFERENCE(S):	MUNICIPAL DISTRICT:	LOCATION:	MAP No:
Comhairle Chontae na Gaillimhe Galway County Council	© Ordnance Survey Ireland. All rights reserved. Licence number 2010/18CCMA/Galway County Council.	C/50/25 (a)-(b)	Conamara	**An Mám**	C 28

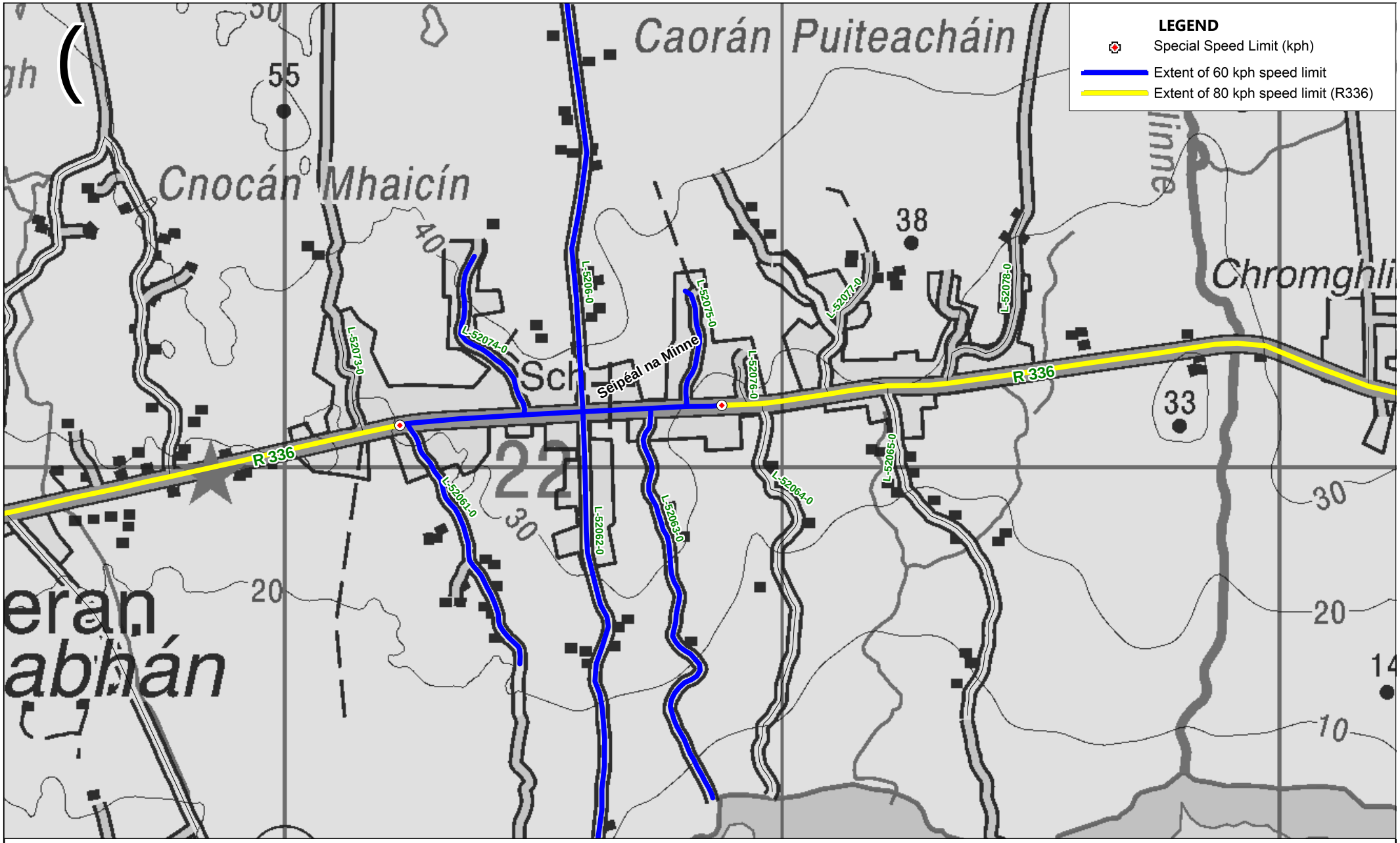

ROAD TRAFFIC SPECIAL SPEED LIMITS COUNTY GALWAY BYE-LAWS 2018

		BYE-LAW REFERENCE(S):	MUNICIPAL DISTRICT:	LOCATION:	MAP No:
Comhairle Chontae na Gaillimhe Galway County Council	© Ordnance Survey Ireland. All rights reserved. Licence number 2010/18CCMA/Galway County Council.	C/60/6 (a)-(b)	Conamara	**Na Minne (R336)**	C 29

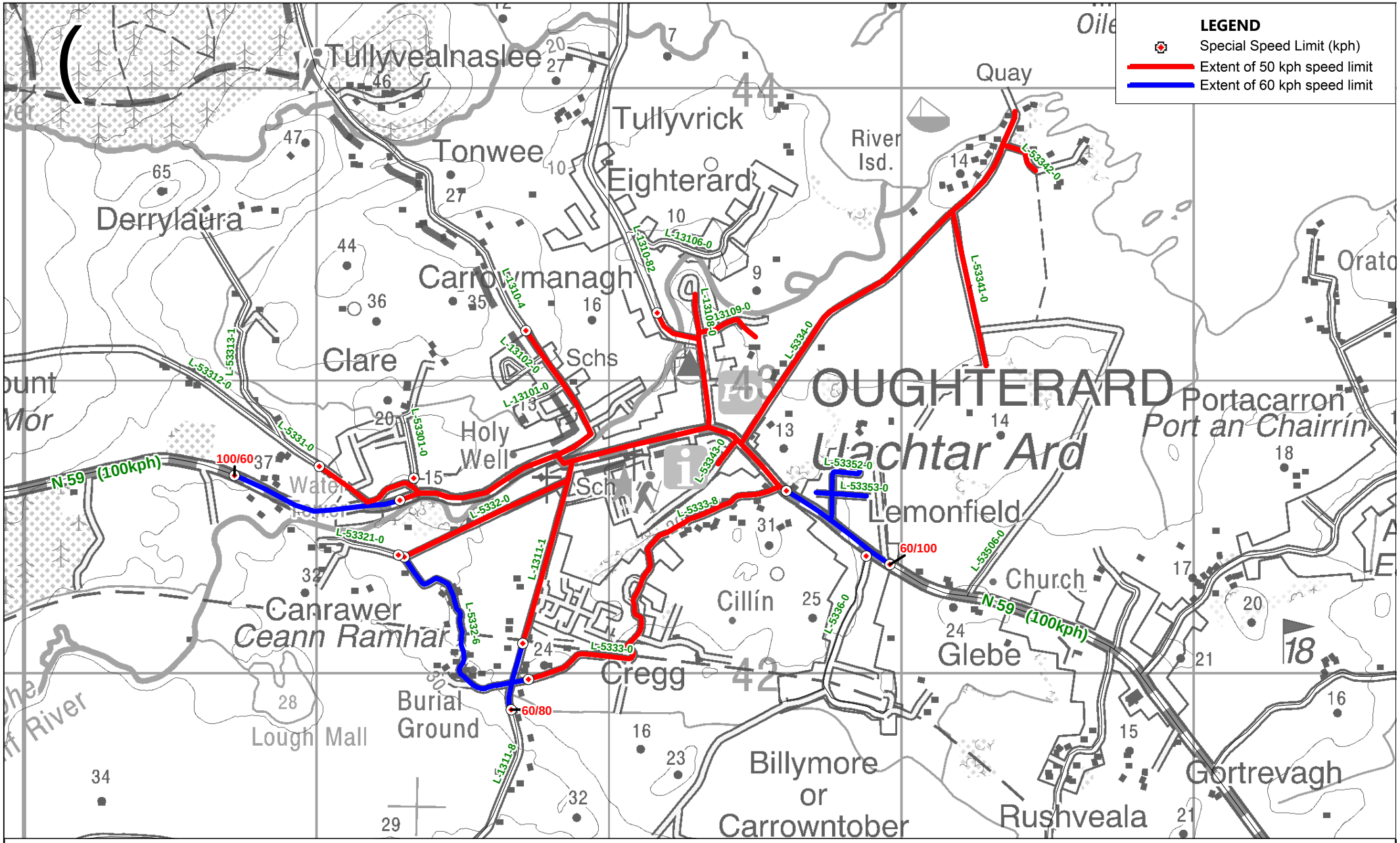

ROAD TRAFFIC SPECIAL SPEED LIMITS COUNTY GALWAY BYE-LAWS 2018

		BYE-LAW REFERENCE(S):	MUNICIPAL DISTRICT:	LOCATION:	MAP No:
Comhairle Chontae na Gaillimhe Galway County Council	© Ordnance Survey Ireland. All rights reserved. Licence number 2010/18CCMA/Galway County Council.	C/50/26 (a)-(n), C/60/7 (a)-(g)	Conamara	**Oughterard (N59)**	C 30

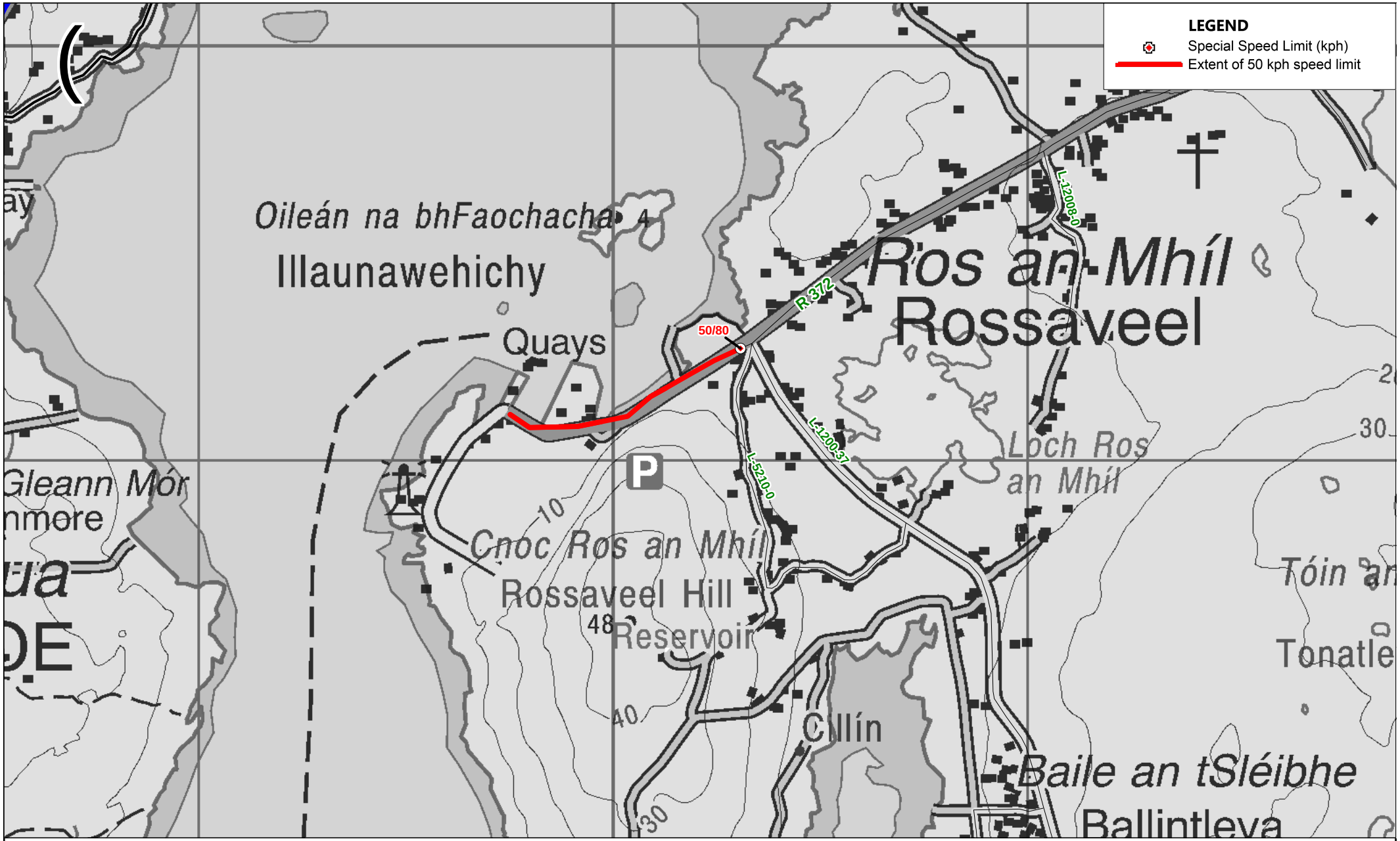

ROAD TRAFFIC SPECIAL SPEED LIMITS COUNTY GALWAY BYE-LAWS 2018

		BYE-LAW REFERENCE(S):	MUNICIPAL DISTRICT:	LOCATION:	MAP No:
Comhairle Chontae na Gaillimhe Galway County Council	© Ordnance Survey Ireland. All rights reserved. Licence number 2010/18CCMA/Galway County Council.	C/50/27 (a)	Conamara	**Ros a'Mhil**	C 31

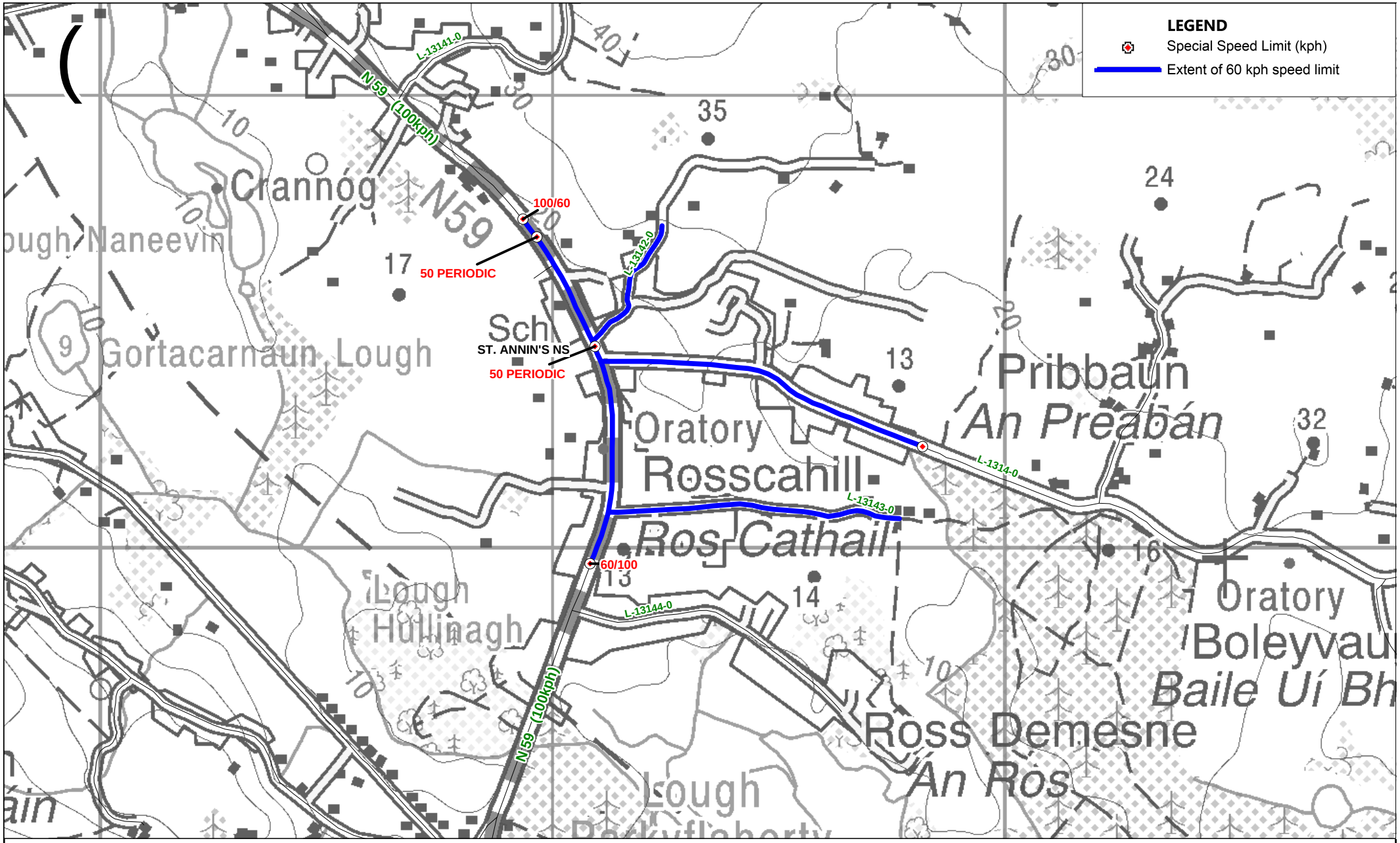

ROAD TRAFFIC SPECIAL SPEED LIMITS COUNTY GALWAY BYE-LAWS 2018

Comhairle Chontae na Gaillimhe Galway County Council	© Ordnance Survey Ireland. All rights reserved. Licence number 2010/18CCMA/Galway County Council.	BYE-LAW REFERENCE(S):	MUNICIPAL DISTRICT:	LOCATION:	MAP No:
		C/60/8 (a)-(d), C/P/2	Conamara	**Roscahill (N59)**	C 32

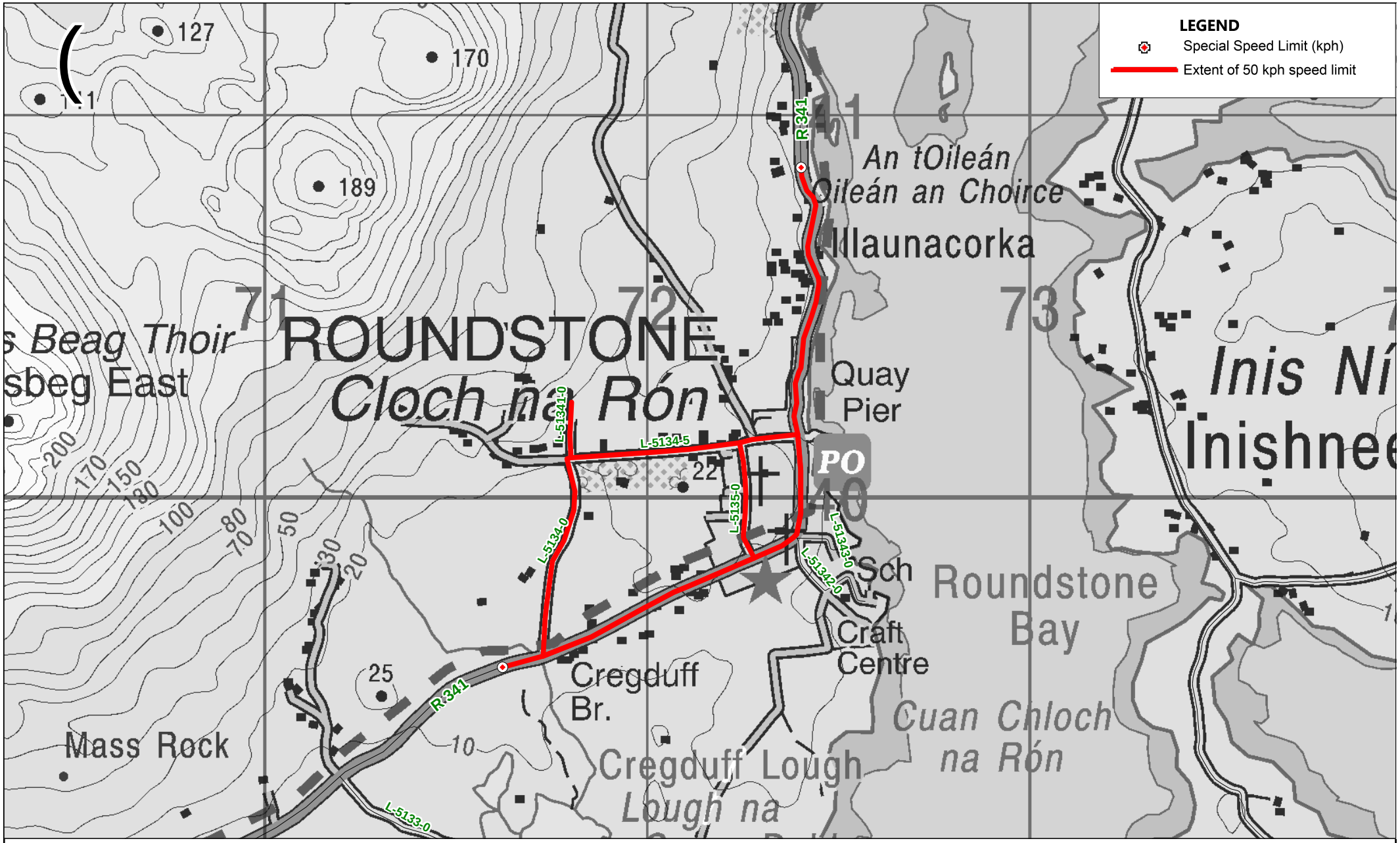

ROAD TRAFFIC SPECIAL SPEED LIMITS COUNTY GALWAY BYE-LAWS 2018

		BYE-LAW REFERENCE(S):	MUNICIPAL DISTRICT:	LOCATION:	MAP No:
Comhairle Chontae na Gaillimhe Galway County Council	© Ordnance Survey Ireland. All rights reserved. Licence number 2010/18CCMA/Galway County Council.	C/50/28 (a)-(d)	Conamara	**Roundstone**	C 33

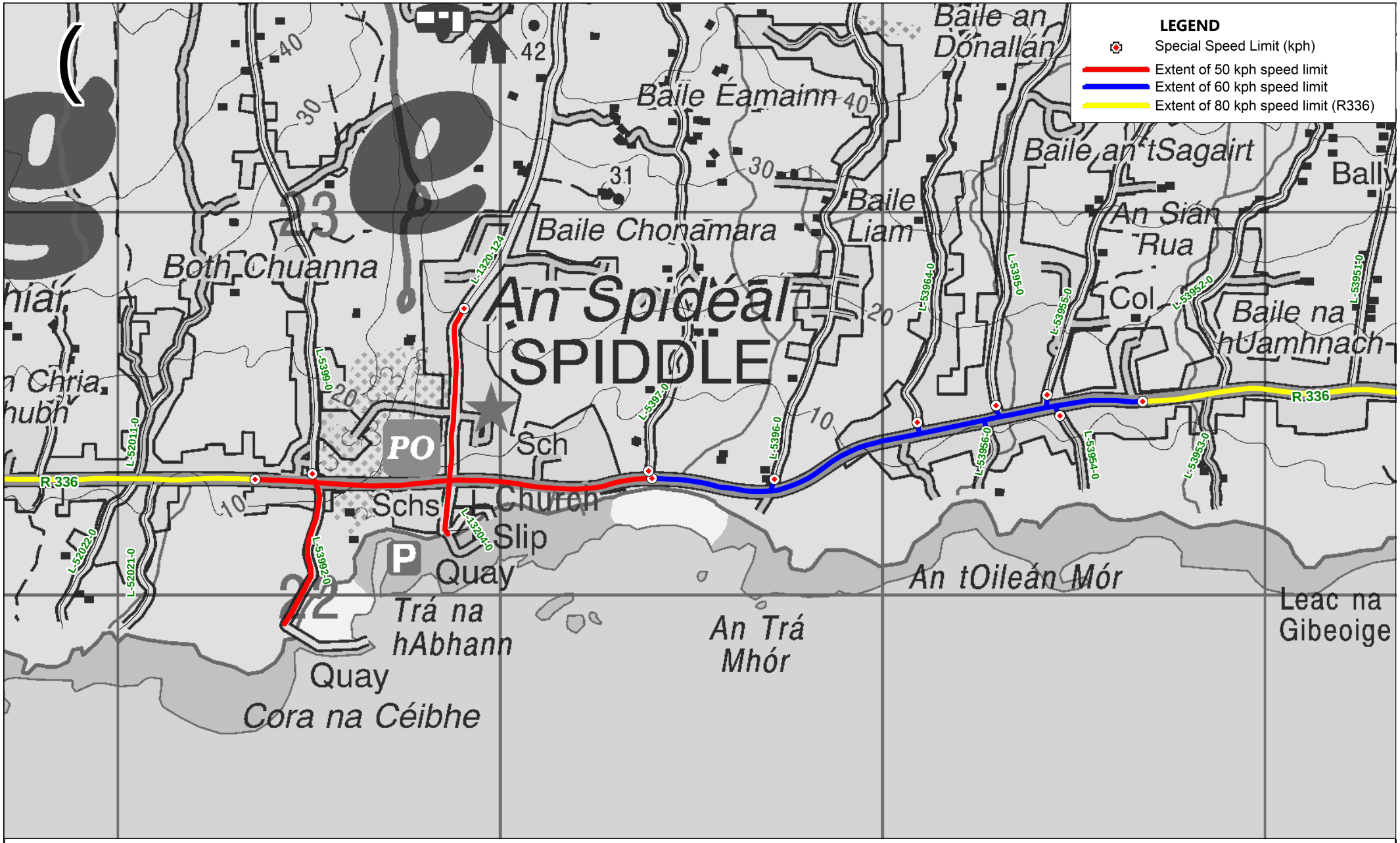

ROAD TRAFFIC SPECIAL SPEED LIMITS COUNTY GALWAY BYE-LAWS 2018

		BYE-LAW REFERENCE(S):	MUNICIPAL DISTRICT:	LOCATION:	MAP No:
Comhairle Chontae na Gaillimhe Galway County Council	© Ordnance Survey Ireland. All rights reserved. Licence number 2010/18CCMA/Galway County Council.	C/50/29 (a)-(f), C/60/9 (a)-(g)	Conamara	**An Spidéal**	C 34

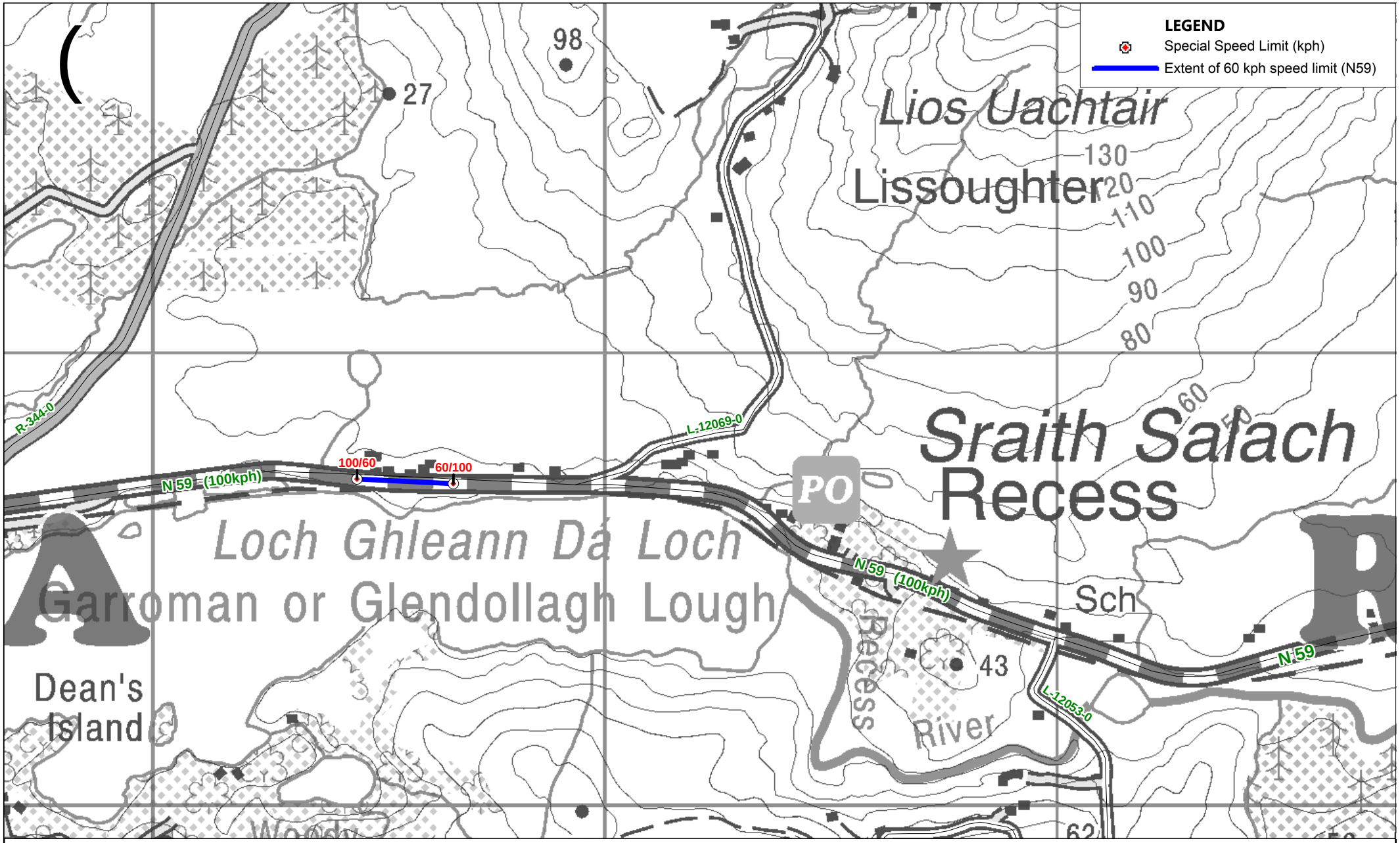

ROAD TRAFFIC SPECIAL SPEED LIMITS COUNTY GALWAY BYE-LAWS 2018

		BYE-LAW REFERENCE(S):	MUNICIPAL DISTRICT:	LOCATION:	MAP No:
Comhairle Chontae na Gaillimhe Galway County Council	© Ordnance Survey Ireland. All rights reserved. Licence number 2010/18CCMA/Galway County Council.	C/60/10 (a)	Conamara	**Srath Salach**	C 35

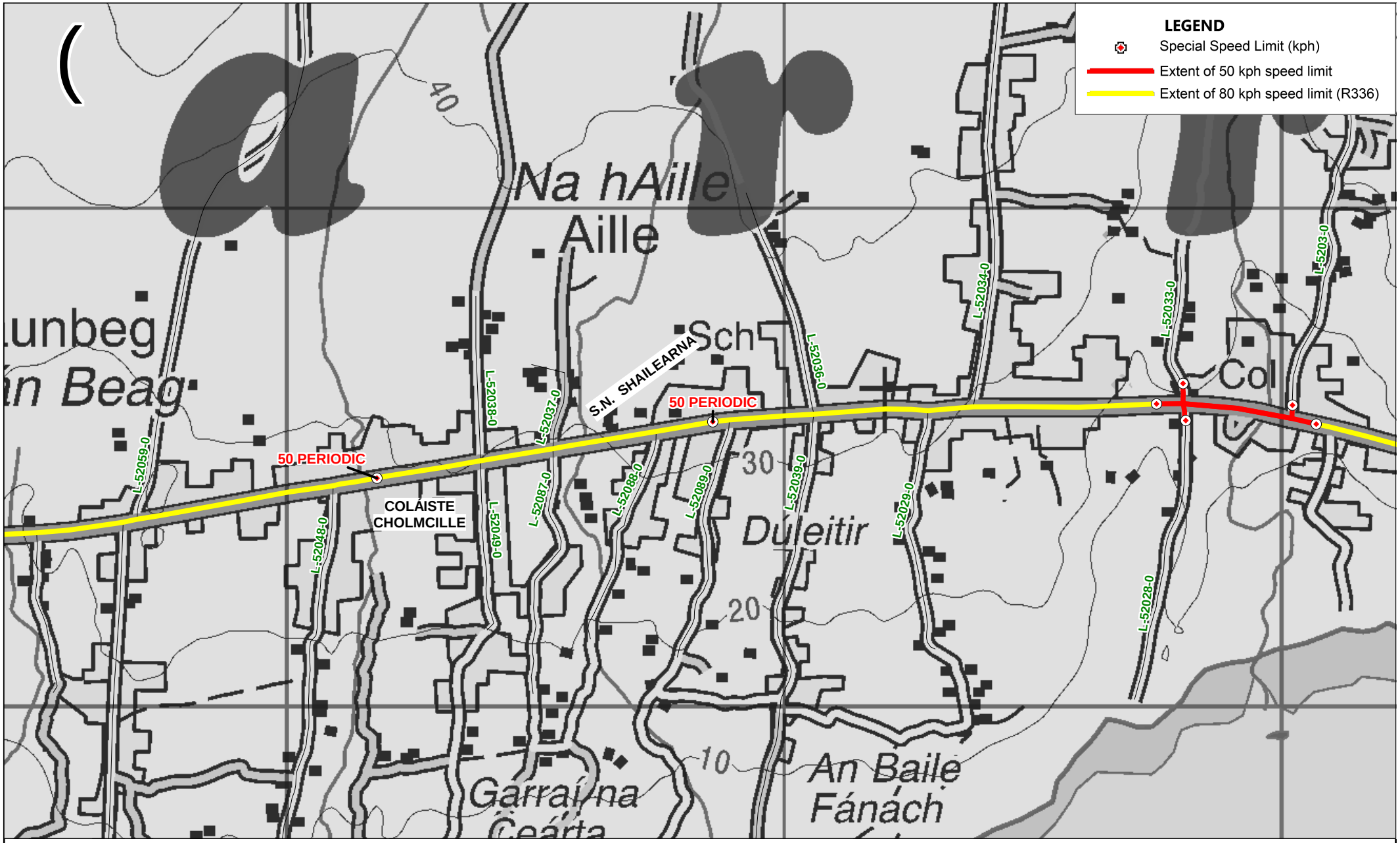

ROAD TRAFFIC SPECIAL SPEED LIMITS COUNTY GALWAY BYE-LAWS 2018

		BYE-LAW REFERENCE(S):	MUNICIPAL DISTRICT:	LOCATION:	MAP No:
Comhairle Chontae na Gaillimhe Galway County Council	© Ordnance Survey Ireland. All rights reserved. Licence number 2010/18CCMA/Galway County Council.	C/P/3	Conamara	**SN Shailearna**	C 36

ROAD TRAFFIC SPECIAL SPEED LIMITS COUNTY GALWAY BYE-LAWS 2018

		BYE-LAW REFERENCE(S):	MUNICIPAL DISTRICT:	LOCATION:	MAP No:
Comhairle Chontae na Gaillimhe Galway County Council	© Ordnance Survey Ireland. All rights reserved. Licence number 2010/18CCMA/Galway County Council.	C/P/4	Conamara	**SN Thír an Fhia**	C 37

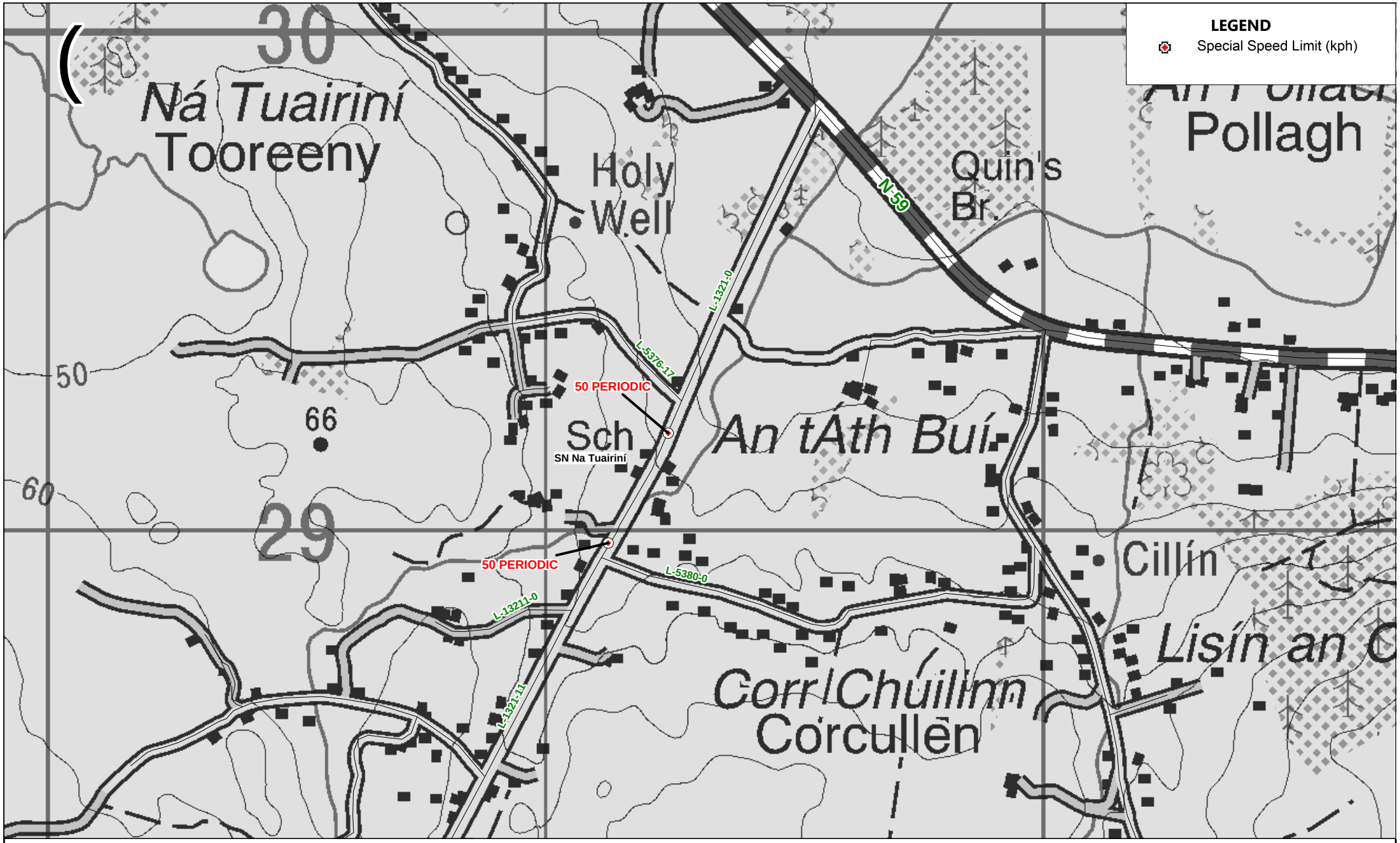

ROAD TRAFFIC SPECIAL SPEED LIMITS COUNTY GALWAY BYE-LAWS 2018

		BYE-LAW REFERENCE(S):	MUNICIPAL DISTRICT:	LOCATION:	MAP No:
Comhairle Chontae na Gaillimhe Galway County Council	© Ordnance Survey Ireland. All rights reserved. Licence number 2010/18CCMA/Galway County Council.	C/5P/5	Conamara	**SN Na Tuairiní**	C 38

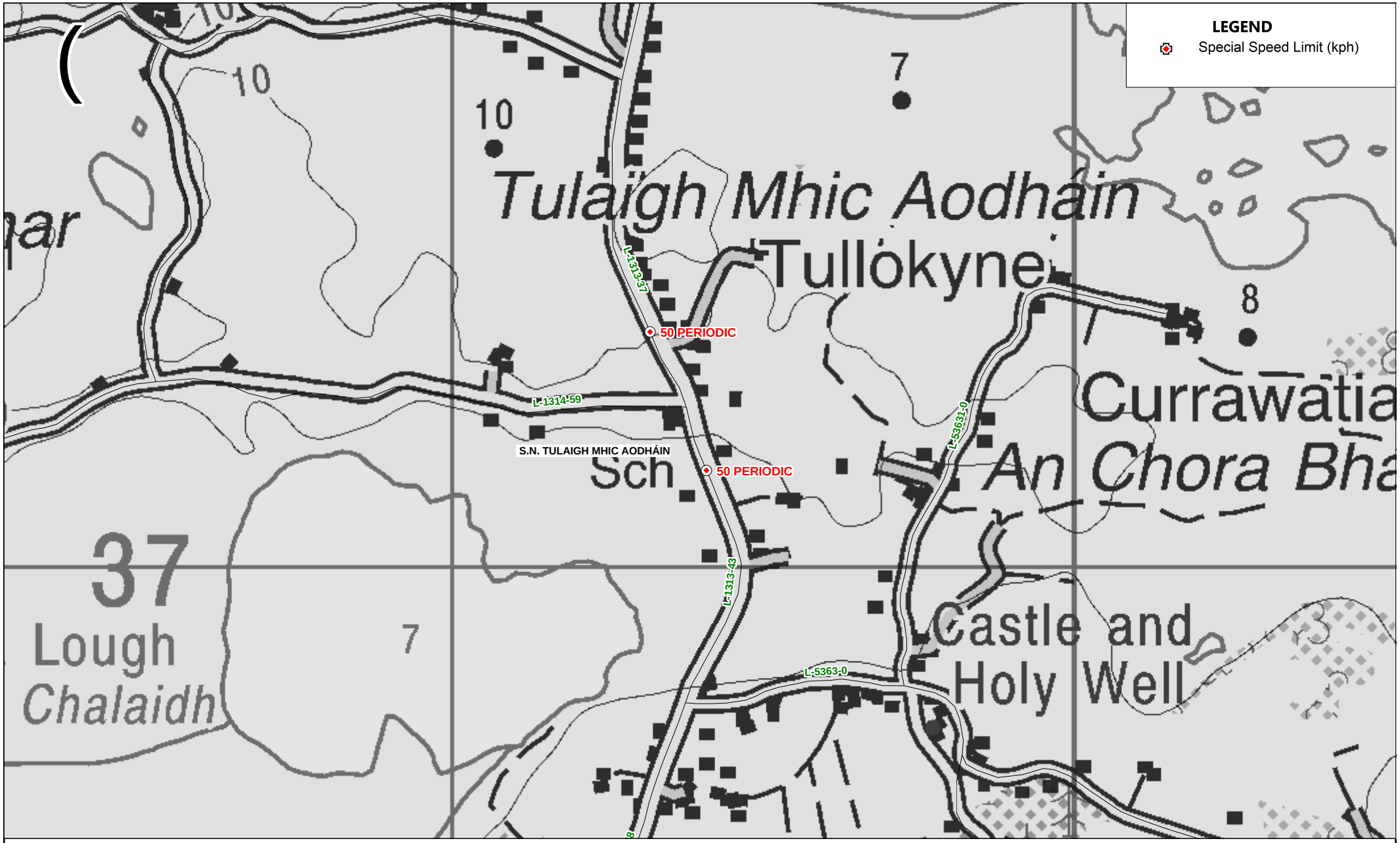

ROAD TRAFFIC SPECIAL SPEED LIMITS COUNTY GALWAY BYE-LAWS 2018

		BYE-LAW REFERENCE(S):	MUNICIPAL DISTRICT:	LOCATION:	MAP No:
Comhairle Chontae na Gaillimhe Galway County Council	© Ordnance Survey Ireland. All rights reserved. Licence number 2010/18CCMA/Galway County Council.	C/P/6	Conamara	**SN Tulaigh Mhic Aodháin**	C 39

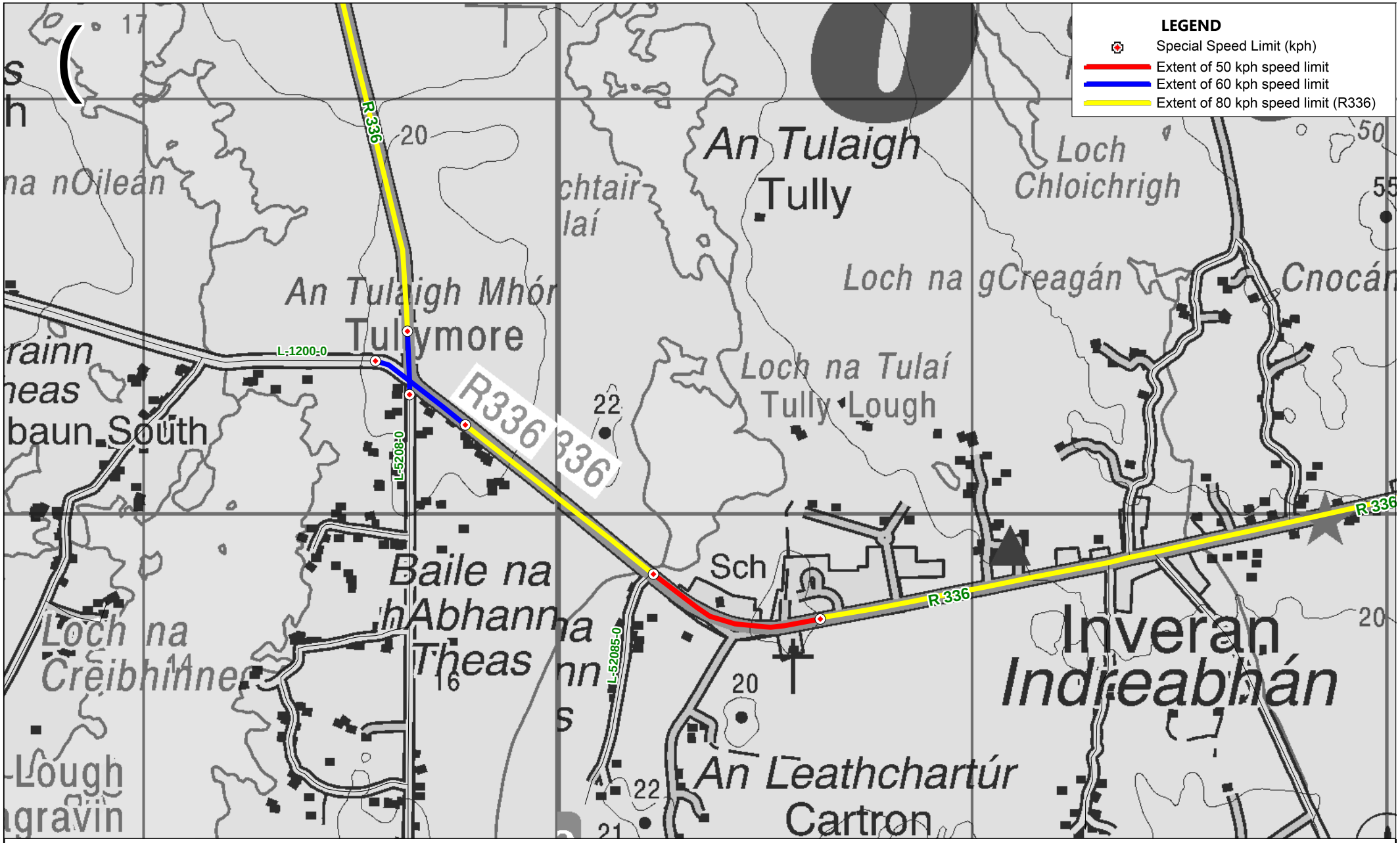

ROAD TRAFFIC SPECIAL SPEED LIMITS COUNTY GALWAY BYE-LAWS 2018

		BYE-LAW REFERENCE(S):	MUNICIPAL DISTRICT:	LOCATION:	MAP No:
Comhairle Chontae na Gaillimhe Galway County Council	© Ordnance Survey Ireland. All rights reserved. Licence number 2010/18CCMA/Galway County Council.	C/50/30 (a), C/60/11 (a)-(c)	Conamara	**An Tulaigh Mhór (R336)**	C 40

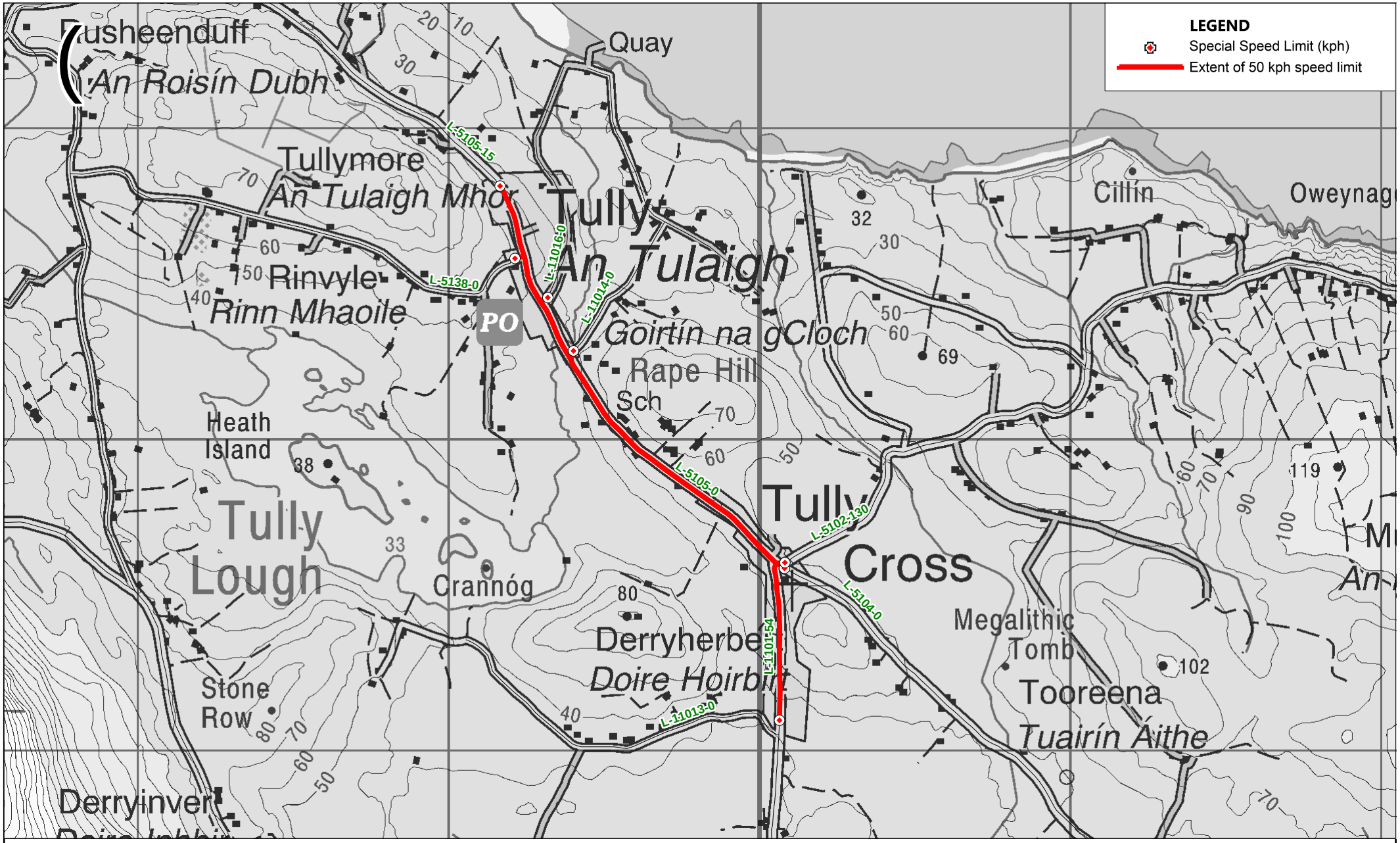

ROAD TRAFFIC SPECIAL SPEED LIMITS COUNTY GALWAY BYE-LAWS 2018

		BYE-LAW REFERENCE(S):	MUNICIPAL DISTRICT:	LOCATION:	MAP No:
Comhairle Chontae na Gaillimhe Galway County Council	© Ordnance Survey Ireland. All rights reserved. Licence number 2010/18CCMA/Galway County Council.	C/50/31 (a)-(g)	Conamara	**Tully - Tully Cross**	C 41

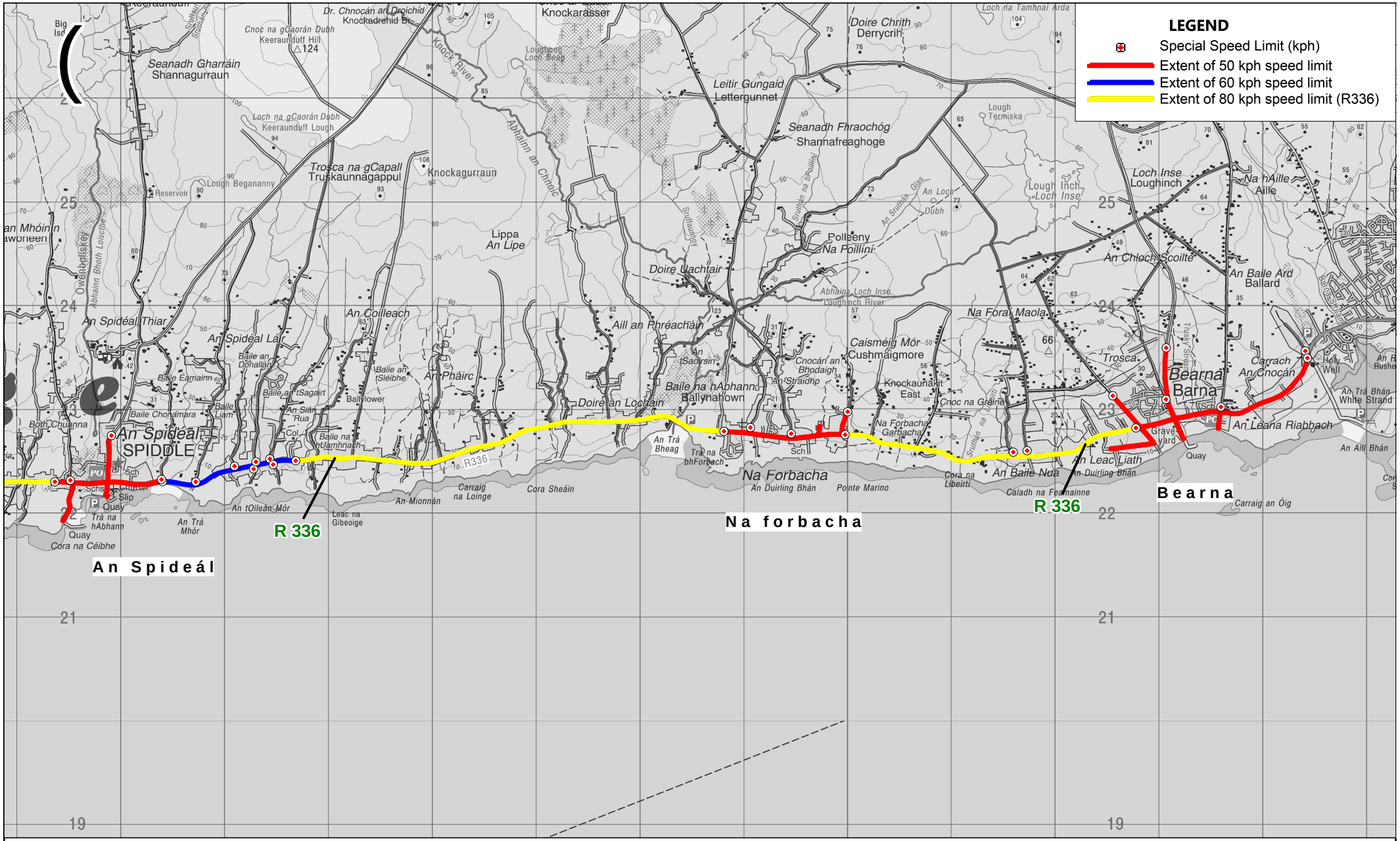

ROAD TRAFFIC SPECIAL SPEED LIMITS COUNTY GALWAY BYE-LAWS 2018

Comhairle Chontae na Gaillimhe Galway County Council	© Ordnance Survey Ireland. All rights reserved. Licence number 2010/18CCMA/Galway County Council.	BYE-LAW REFERENCE(S):	MUNICIPAL DISTRICT:	LOCATION:	MAP No:
		C/50/3, C/50/18, C/50/29, C/60/9	Conamara	**R336 Bearna to An Spidéal**	C 42

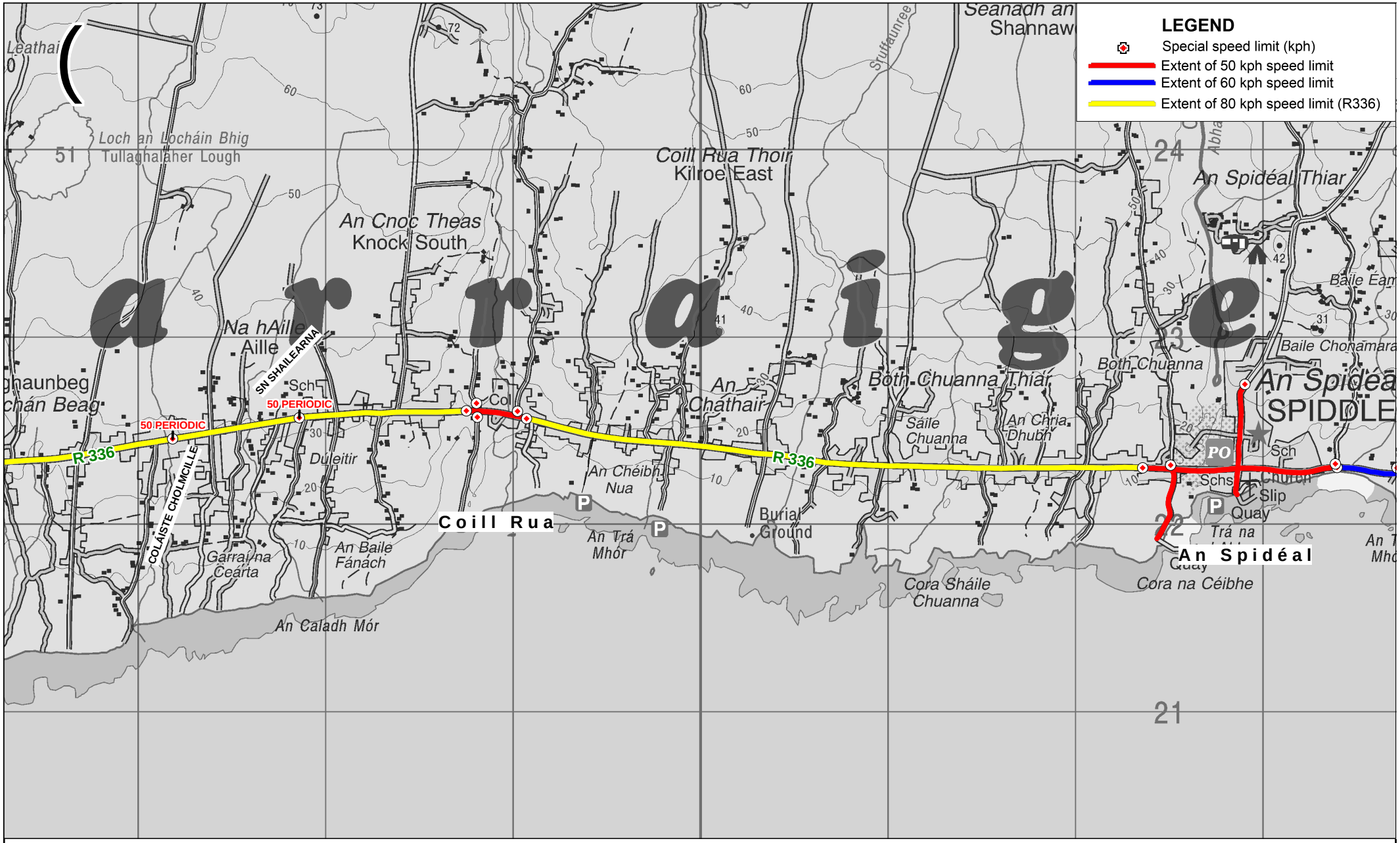

ROAD TRAFFIC SPECIAL SPEED LIMITS COUNTY GALWAY BYE-LAWS 2018

Comhairle Chontae na Gaillimhe Galway County Council	© Ordnance Survey Ireland. All rights reserved. Licence number 2010/18CCMA/Galway County Council.	BYE-LAW REFERENCE(S):	MUNICIPAL DISTRICT:	LOCATION:	MAP No:
		C/50/29, C/50/2	Conamara	**R336 An Spidéal to Sailearna**	C 43

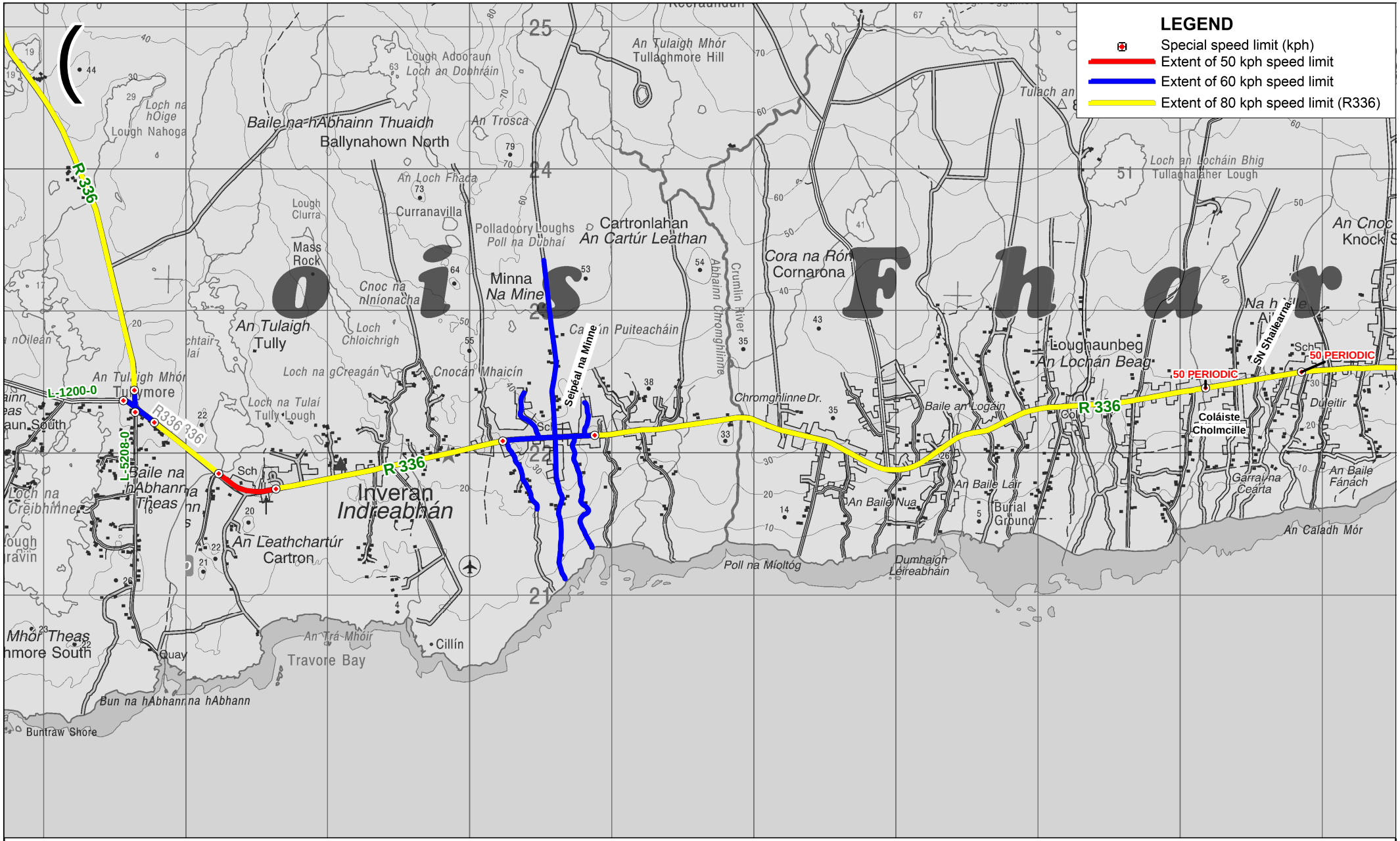

ROAD TRAFFIC SPECIAL SPEED LIMITS COUNTY GALWAY BYE-LAWS 2018

Comhairle Chontae na Gaillimhe Galway County Council	© Ordnance Survey Ireland. All rights reserved. Licence number 2010/18CCMA/Galway County Council.	BYE-LAW REFERENCE(S):	MUNICIPAL DISTRICT:	LOCATION:	MAP No:
		C/50/30, C/60/6, C/60/11, C/P/3	Conamara	**R336 Sailearna to An Tulaigh Mhór**	C 44